



Rhif y Cais / Application Number : C19/0687/14/LL

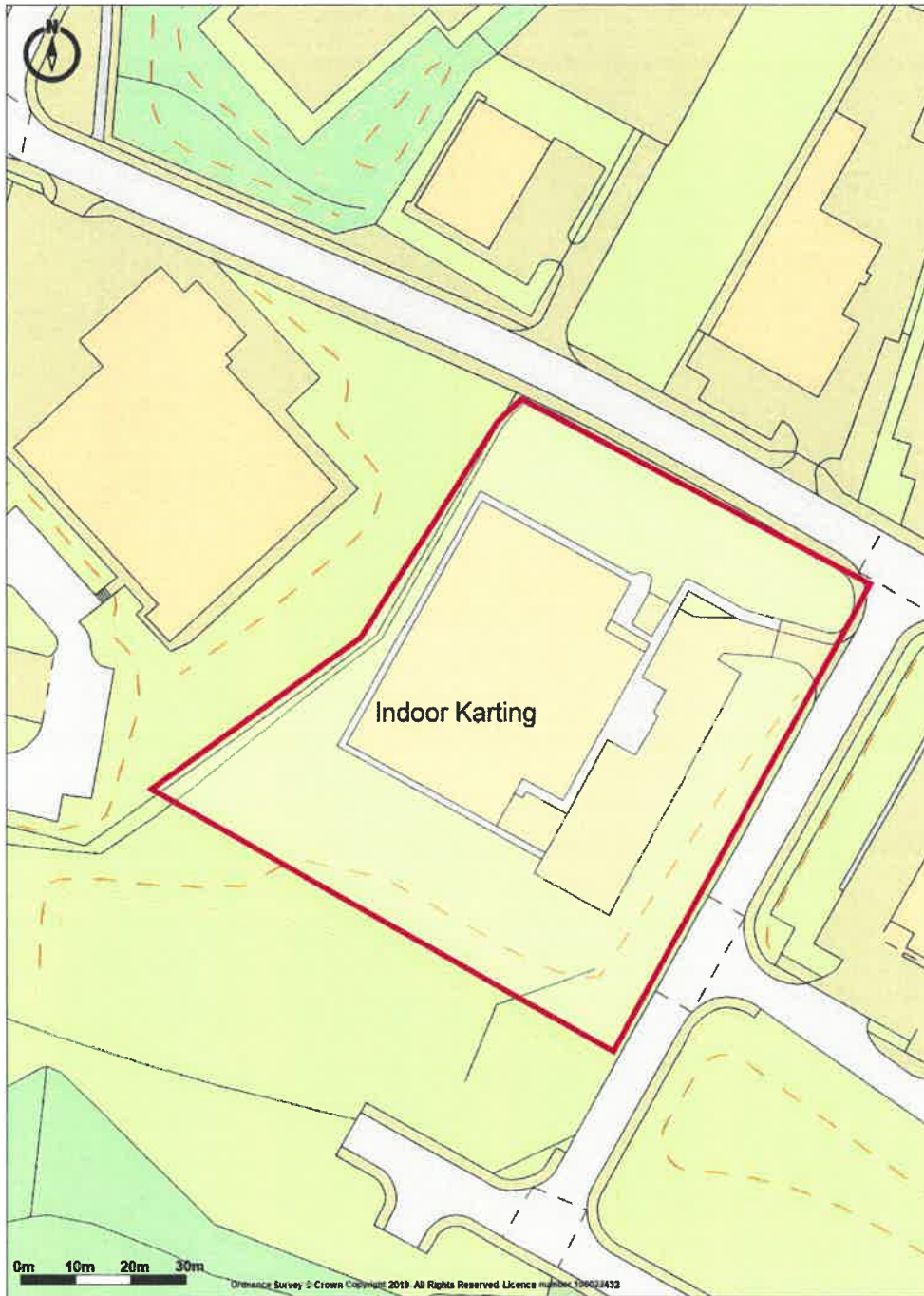
**Cynllun lleoliad ar gyfer adnabod y safle yn unig. Dim i raddfa.
Location Plan for identification purposes only. Not to scale.**

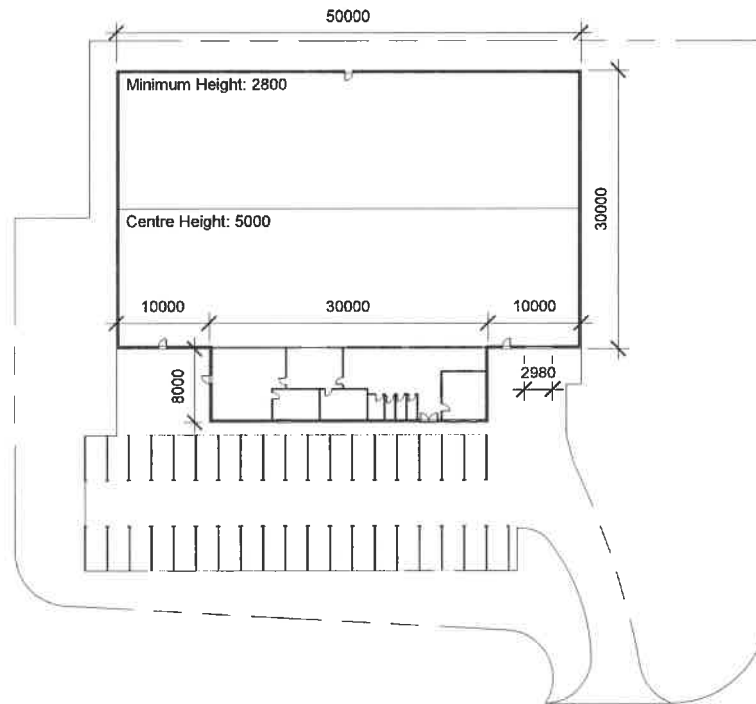


Y safle/The site

Affydd yr y map hon a llosgwyd y Cerdanau Sarnu y
 gyda'r awdurdod y Cerdanau Sarnu
 ar yr "Ymroddiad y Cerdanau Sarnu"
 C. Cynllun y Cerdanau
 Afael a llosgwyd y map hon yn unig
 i ddarparu gwybodaeth am safle y safle hon
 Cynllun y Cerdanau Sarnu - 1991/21/91 - 2/2017

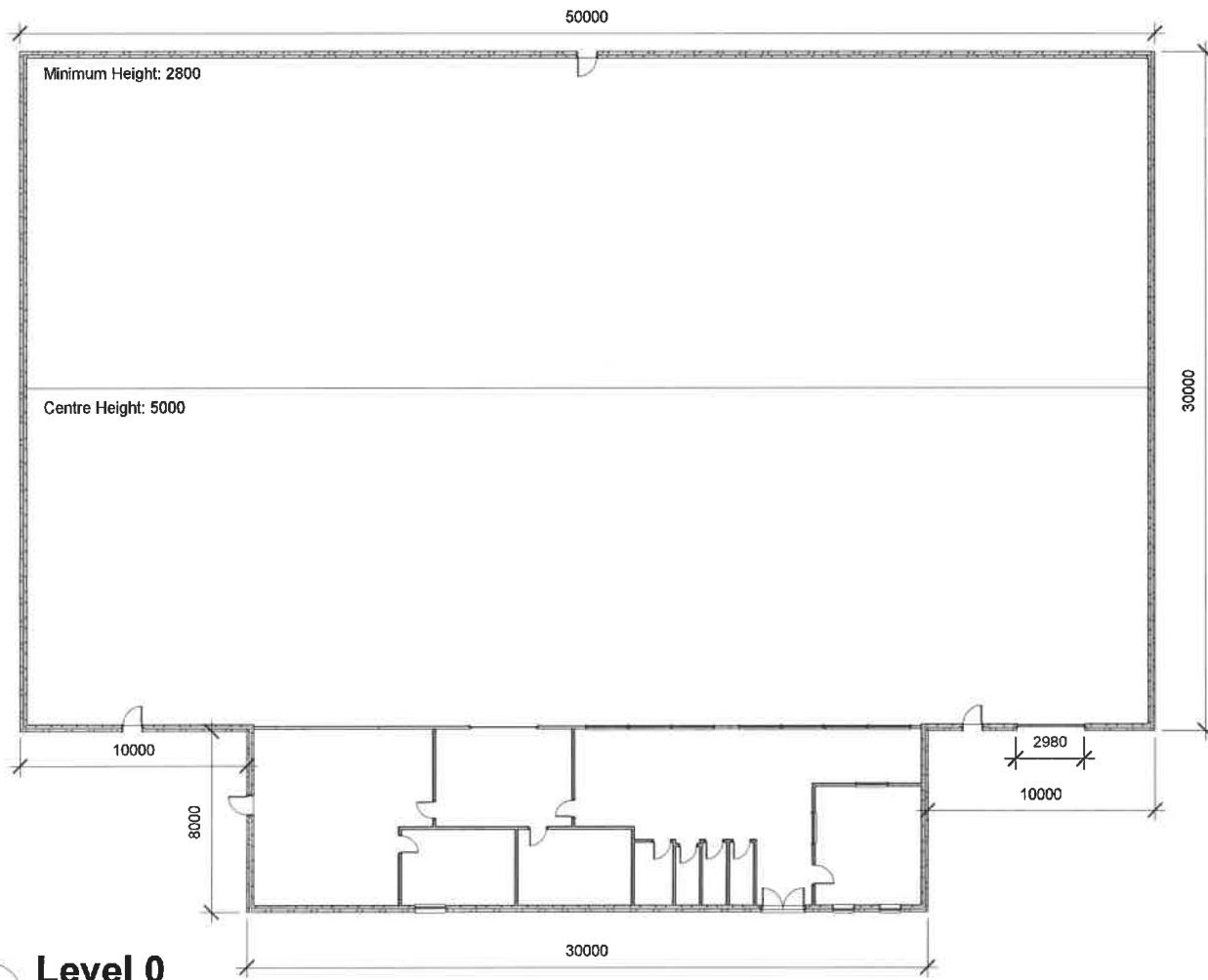
This map is reproduced from Cerdanau Sarnu y Cerdanau
 with the permission of Cerdanau Sarnu
 on behalf of the Commission of the Republic of Wales
 C. Cynllun y Cerdanau
 Cynllun y Cerdanau Sarnu yn unig
 i ddarparu gwybodaeth am safle y safle hon
 Cynllun y Cerdanau Sarnu - 1991/21/91 - 2/2017





1 Level 0
1 : 500

No.	Description	Date	PROJECT				CLIENT		
			Redline Building				Date	Project number	Scale (@ A3)
			SHEET				04/07/2019		1 : 500
			CODE	STATUS	SUITABILITY DESCRIPTION	PURPOSE OF ISSUE	Drawn by	DRWAING NUMBER	REV
							EW	A101	
							Checked by		



1 Level 0
1 : 200

No.	Description	Date

CODE	STATUS	SUITABILITY DESCRIPTION	PURPOSE OF ISSUE

PROJECT	Redline Building	
SHEET		

CLIENT		
Date	Project number	Scale (@ A3)
04/07/2019		1 : 200
Drawn by	DRWAING NUMBER	REV
EW	A101	
Checked by		