

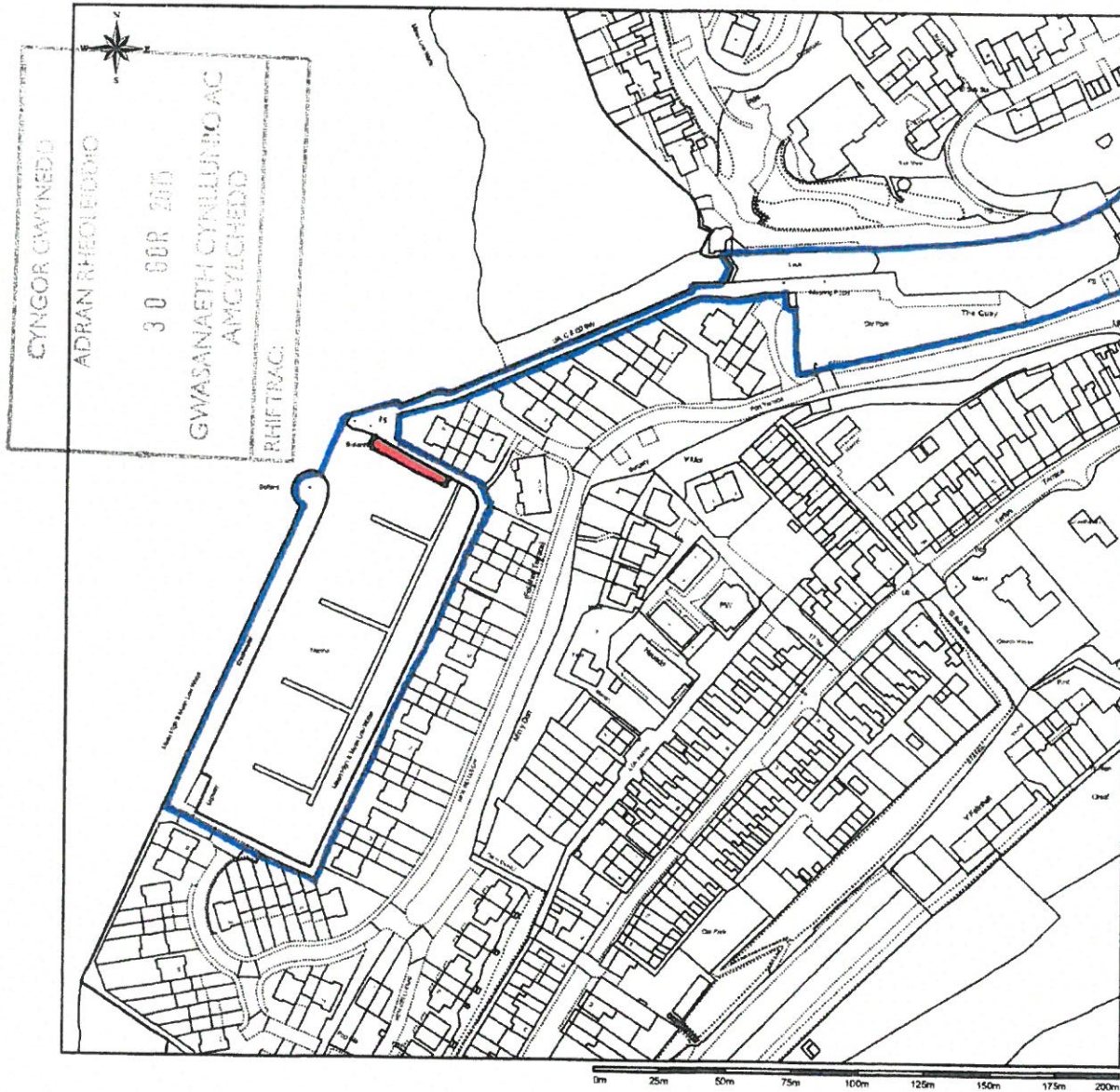
Rhif y Cais / Application Number : C15-0808-20-LL

Cynllun lleoliad ar gyfer adnabod y safle yn unig. Dim i raddfa.
Location Plan for identification purposes only. Not to scale.



Atgynhyrchir y map hwn o Ddeunydd yr Ordnance Survey gyda oheriotâd yr Ordnance Survey ar ran Rheolwr Lyfrau Ei Mawrthdyl.
© Hawlfraint y Goron.
Mae atgynhyrchu heb ganiatâd yn torri hawlfraint y Goron a gall hysbysu anghywilydd neu achos sifil.
Omgor Gwynedd - 100023357 - 2006

This map is reproduced from Ordnance Survey material with the permission of Ordnance Survey on behalf of the Controller of Her Majesty's Stationery Office.
© Crown copyright
Unauthorised reproduction infringes Crown copyright and may lead to prosecution or civil proceedings.
Omgor Gwynedd - 100023357 - 2006



Proposed Pontoon —

LOCATION PLAN

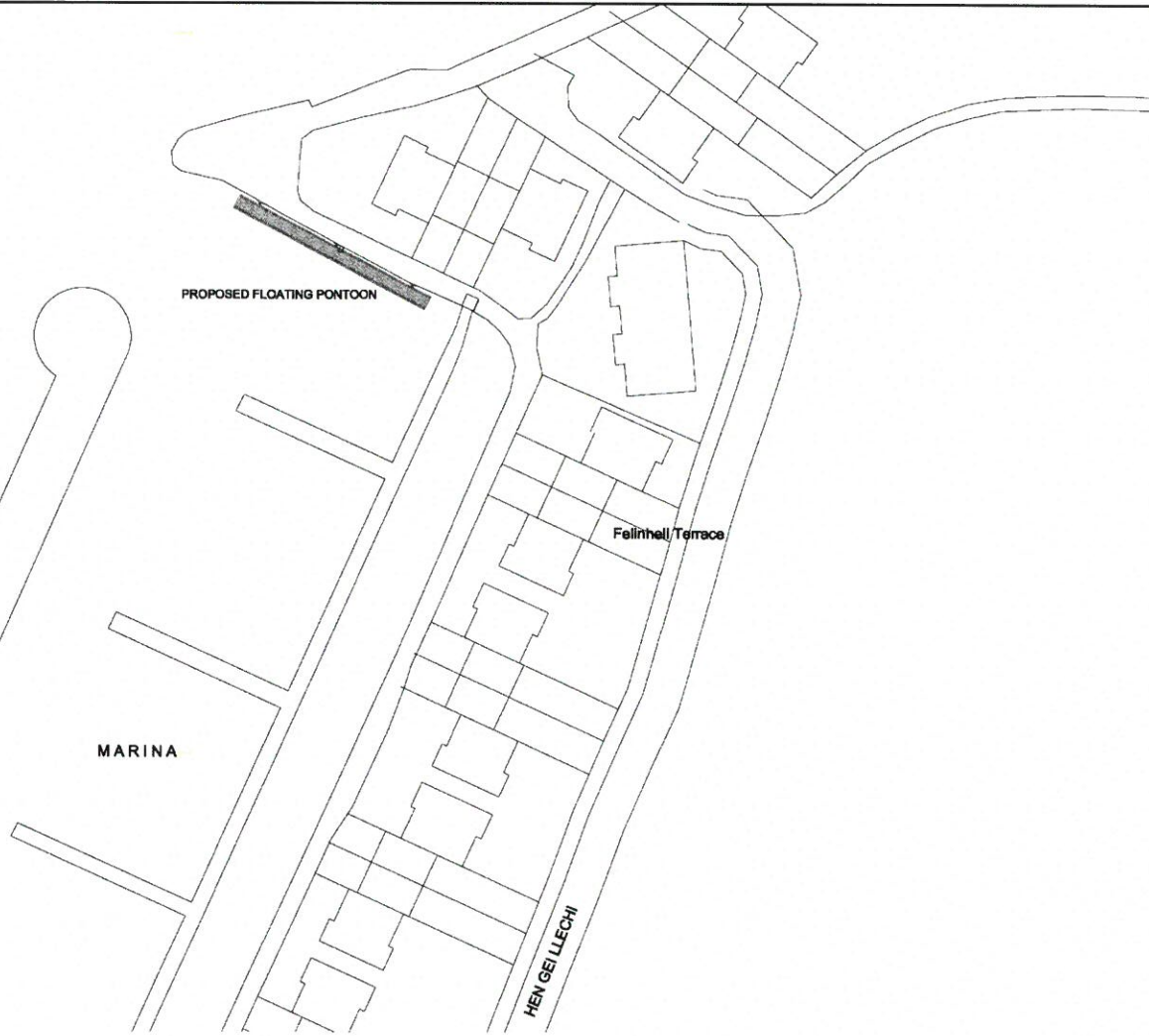
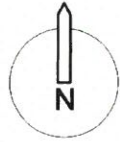
Client:	YORK DESIGN & CONSTRUCTION
Proposal:	INSTALLATION OF FLOATING PONTON AND ACCESS LADDER
Location:	MARINA AT Y FELINHELI GWYNEDD
Date:	28 JULY 2015
Scale:	1:2500
Drawing Number:	Y.1341 / 2

This Plan includes the following Licensed Data: OS MasterMap Black and White PDF Location Plan by the Ordnance Survey National Geographic Database and incorporating surveyed revision available at the date of production. Reproduction in whole or in part is prohibited without the prior permission of Ordnance Survey. The representation of a road, track or path is no evidence of a right of way. The representation of features, as lines is no evidence of a property boundary. © Crown copyright and database rights, 2015. Ordnance Survey 0100031673

Scale: 1:2500, paper size: A4

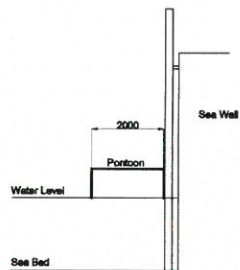
plans ahead by **emapsite**

Prepared by: Lester Roberts, 02-06-2015

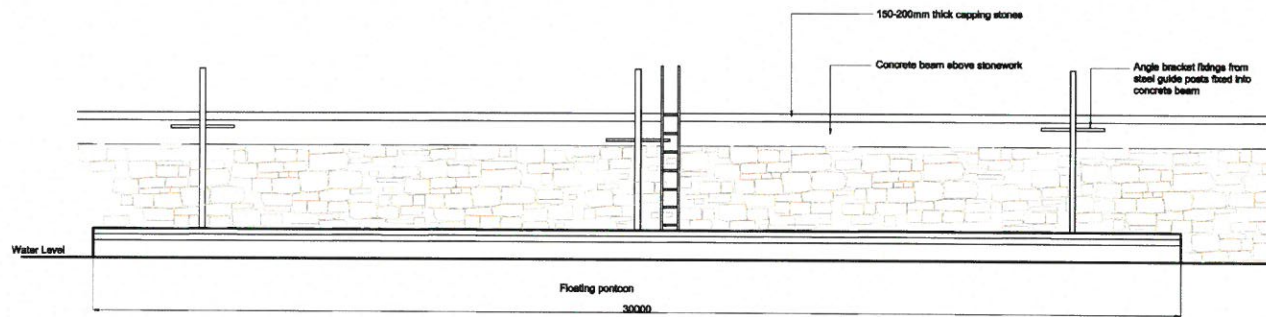


MATERIALS:
LADDER:
 40mm Tubular steel - galvanized.
GUIDE POSTS AND FIXINGS:
 Galvanized steel.
PONTOON:
 Timber non-slip decking on hollow steel flotation compartments.

SITE PLAN



SECTION



FRONT ELEVATION



York Design & Construction Ltd

Installation of Floating Pontoon with Access Ladder

Marina, Y Feinheil, Gwynedd, LL56 4JN

1:100 1:800 23 July 2015

Y.1341 / 1