


Rhif y Cais / Application Number : C16/0157/11/LL

Cynllun lleoliad ar gyfer adnabod y safle yn unig. Dim i raddfa.
Location Plan for identification purposes only. Not to scale.



Atgynhyrchir y map hwn o Ddeunydd yr Ordnance Survey gyda chaniadau yr Ordnance Survey ar ran Rheolwr Llyfrau Eri llawrmyd.
© Hawlfraint y Goron.
Mae atgynhyrchu heb ganiadau yn torri hawlfraint y Goron a gall hyn arwain at enfydd neu achos siâl.
Cynllun Gwynedd - 100023367 - 2006

This map is reproduced from Ordnance Survey material with the permission of Ordnance Survey on behalf of the Controller of Her Majesty's Stationery Office.
© Crown copyright.
Unauthorised reproduction infringes Crown copyright and may lead to prosecution or civil proceedings.
Cynllun Gwynedd - 100023367 - 2006



BOUNDARY
 23
 21
 19
 17
 15
 13
 11
 10

35/35 TAN Y COED.
 804

21
 19
 17
 15
 13
 11
 10

BEAR GARDEIN
 7.0m

SCRUB LAND
 21.5m

EXISTING BUSHES & TREES

BEARER
 9.0m

PAVEMENT
 2.3m

LOAD
 21

APPROX 9.0m HEIGHT

19m

3.0m

SITE SECTION 1:200 AA @ A3

0m 2 4 6 8 10 12

18 CHW 2016

GWASANAETH CYNLLUNIO AC

AMYSTYLLTU

RAIFTRAC

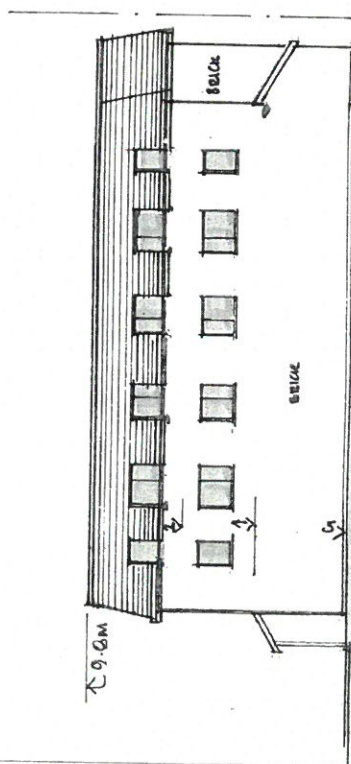
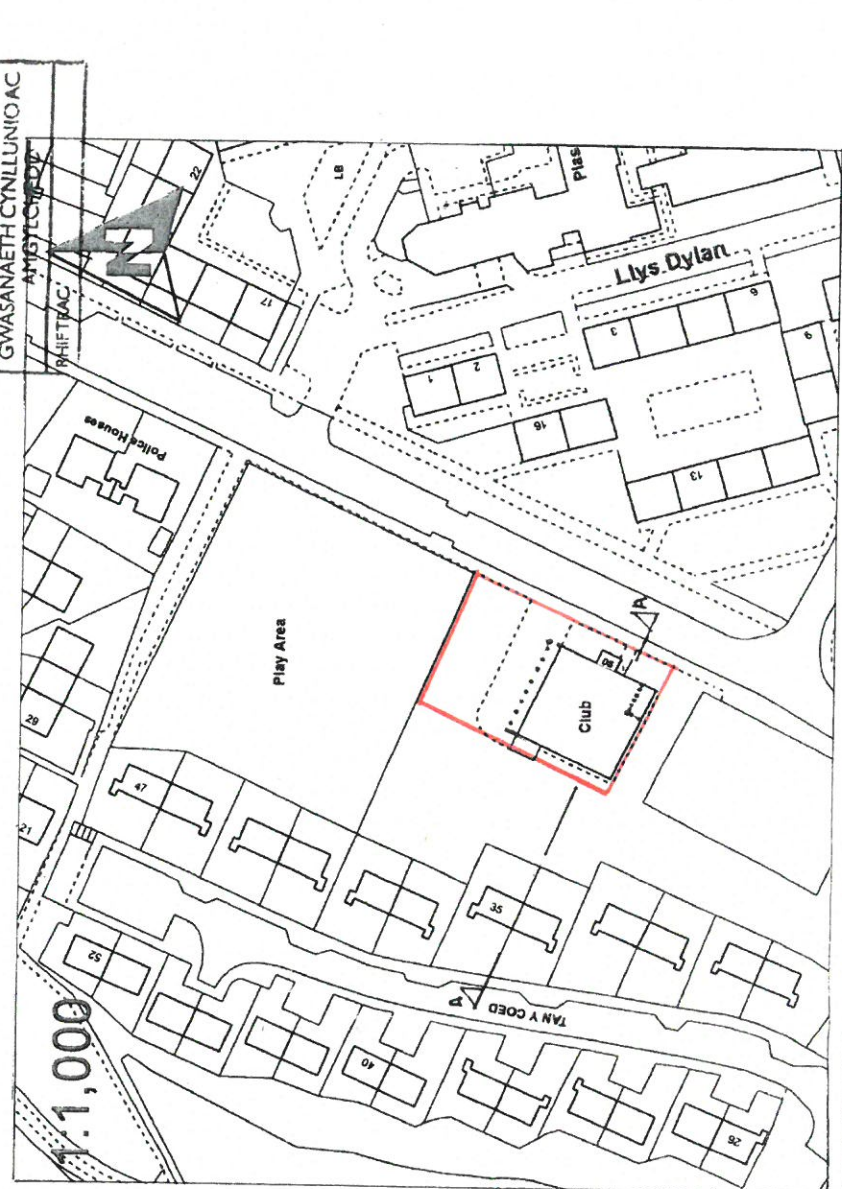
ADRIAN RHEOLIDDIO

CYNGOR GWAINEDD

1:1,000

19m

SIDE ELEVATION (SW) 1:200

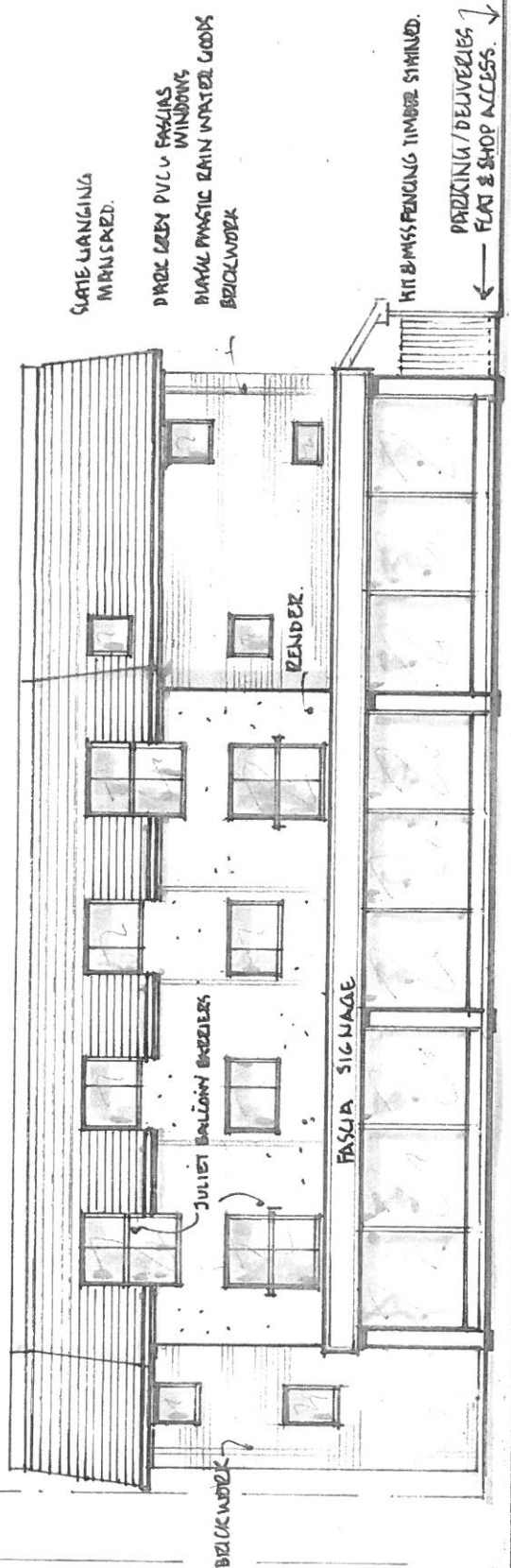


BEAR ELEVATION (NW) 1:200

T.SGWAR
 FEB 2016
 Architectural Firm

Scale: 1:200 / 1000 Drawing No: 06
 JOB: SITE SECTION, PROPOSED ELEVATIONS & LOCATION PLAN
 AT 90 PENRHYN AVE, MBERGERCHIN, GANGOR BANGOR LL57 1LT
 FOR SHILLING & SHOKER LTD.
 T.SGWAR 32 Colliers Road, Gwynedd LL57 2AF
 John Wier Tel: 01248 370079

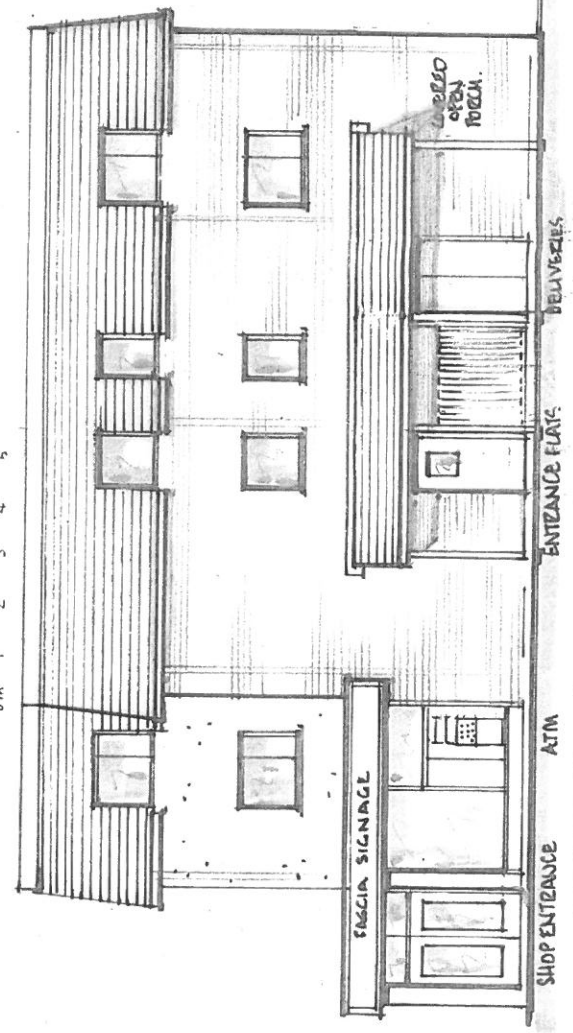
CYNGOR GWYNEDD
 ADARAN RHEOLEIDDIO
 18 GW 2015
 GWASANAETH CYMUNIDIG AK
 AMGYLCHEDD
 RHIF TRAC



PAVEMENT ROAD

ROAD SIDE ELEVATION 1:100 SOUTH EAST. @A3.

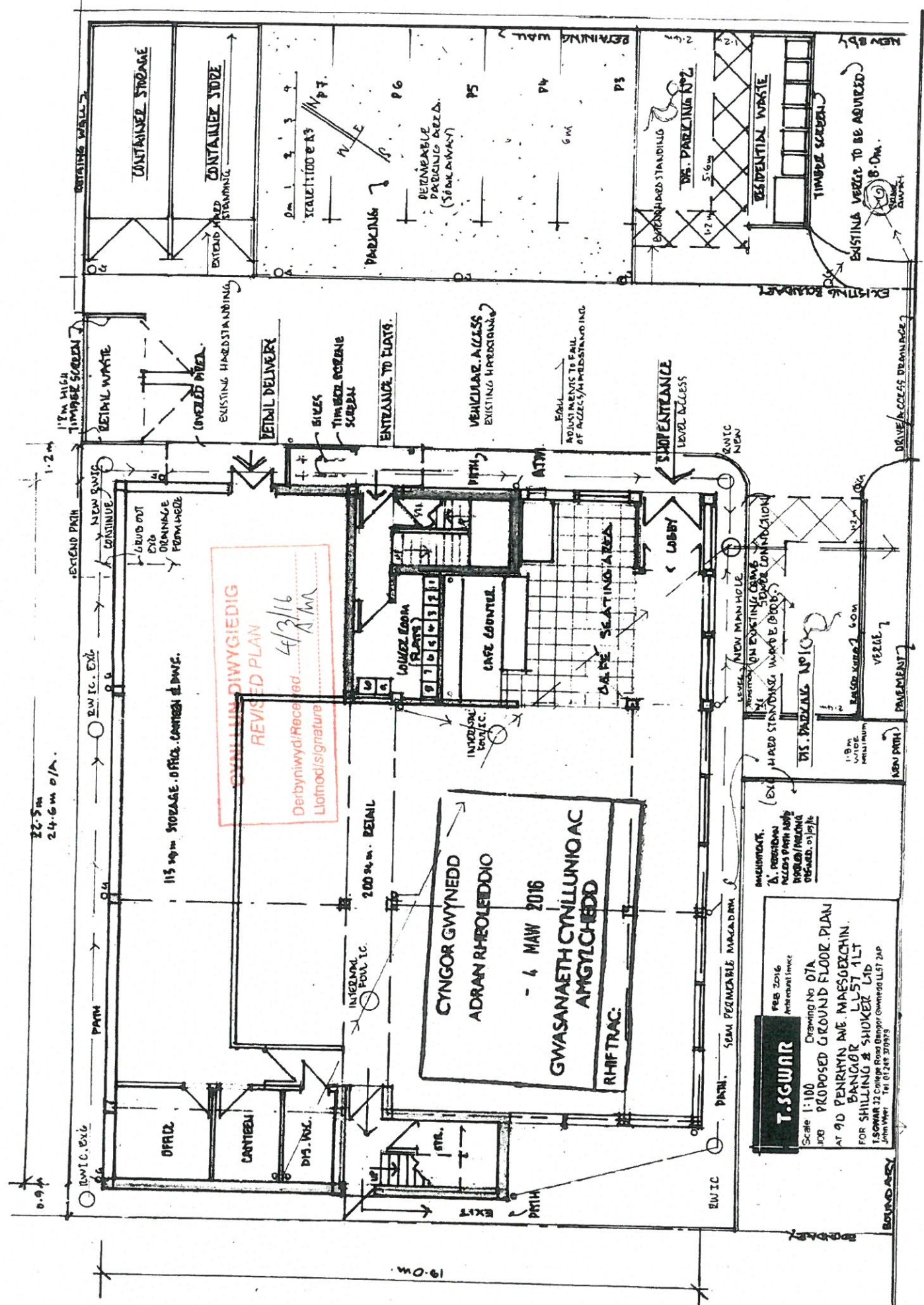
0m 1 2 3 4 5



SIDE ELEVATION 1:100 NORTH EAST.

SCALE 1:100 @A3 0m 1 2 3m

T.SGWINR
 Scale 1:100 Drawing No. 05
 JOB PROPOSED ELEVATIONS
 FEB 2016 Architectural Firm
 AT 90 PENICHYN AVE. MAESGERCHIN.
 BANGOR LL57 1LT
 FOF SHILLING & SHOKER LTD.
 T.SGWINR 32 College Road Bangor LL57 2AF
 John West Tel: 01248 370570



CYLLUNIO IWIYGEDIG
REVISED PLAN
 Derbyniwyd/Received
 Llofnod/signature
 4/3/16
 A.M.A.

CYNGOR GWYNEDD
ADRAN RHEOLEDDIO
 - 4 MAW 2016
GWASANAETH CYMLLUNIO AC
AMGYLCHEDD
RHIFTRAC:

T.SGWAR
 Scale 1:100
 FEB 2016
 Drawing No 07A
 Approved/Imce
PROPOSED GROUND FLOOR PLAN
AT 90 PENRHYN IWE MAESGEGCHIN,
BANGOR LL57 1LT
FOR SHILLING & SHOKER LAD
 T.SGWAR 32 City Road Bangor Gwynedd LL57 2AP
 John Wynn Tel: 01248 27995

REMARKS:
 1. PROVISION FOR EXISTING DRIVE TO BE MAINTAINED.
 2. PROVISION FOR EXISTING DRIVE TO BE MAINTAINED.
 3. PROVISION FOR EXISTING DRIVE TO BE MAINTAINED.

22.5m
 24.6m o/a.

113.4m STORAGE OFFICE CONTAINER STORAGE

200 sq. m. RETAIL

DIS. PARKING NO. 2
 1.9m PERIMETER
 VELOC 7
 PAVEMENT

EXISTING VEHICLE TO BE ADVISED
 18.0m.

NEW MANHOLE
 ON EXISTING DRIVE
 TO BE MAINTAINED

EXPOSURE LEVEL ACCESS

VEHICULAR ACCESS EXISTING HARDSTANDING

ENTRANCE TO PLATS

BIKES
 TIMBER SCREEN

RETAIL DELIVERY

INVELED PIZEL
 EXISTING HARDSTANDING

RETAIL WASTE
 1.9m HIGH TIMBER SCREEN

RESIDENTIAL WASTE
 TIMBER SCREEN
 EXISTING VEHICLE TO BE ADVISED
 18.0m.

DIS. PARKING NO. 2
 5.6m
 1.2m

EXPOSURE STANDING

VEHICULAR ACCESS EXISTING HARDSTANDING

ENTRANCE TO PLATS

BIKES
 TIMBER SCREEN

RETAIL DELIVERY

INVELED PIZEL
 EXISTING HARDSTANDING

RETAIL WASTE
 1.9m HIGH TIMBER SCREEN

RESIDENTIAL WASTE
 TIMBER SCREEN
 EXISTING VEHICLE TO BE ADVISED
 18.0m.

DIS. PARKING NO. 2
 5.6m
 1.2m

EXPOSURE STANDING

VEHICULAR ACCESS EXISTING HARDSTANDING

ENTRANCE TO PLATS

BIKES
 TIMBER SCREEN

RETAIL DELIVERY

INVELED PIZEL
 EXISTING HARDSTANDING

RETAIL WASTE
 1.9m HIGH TIMBER SCREEN

0.9m

0.4m

0.4m

0.4m

0.4m

0.4m

0.4m

0.4m

0.4m

0.4m

0.4m

0.4m

0.4m

0.4m

0.4m

0.4m

0.4m

0.4m

0.4m

0.4m

0.4m

0.4m

0.4m

0.4m

0.4m

0.4m

0.4m

0.4m

0.4m

0.4m

0.4m

0.4m

0.4m

0.4m

0.4m

0.4m

0.4m

0.4m

0.4m

0.4m

0.4m