

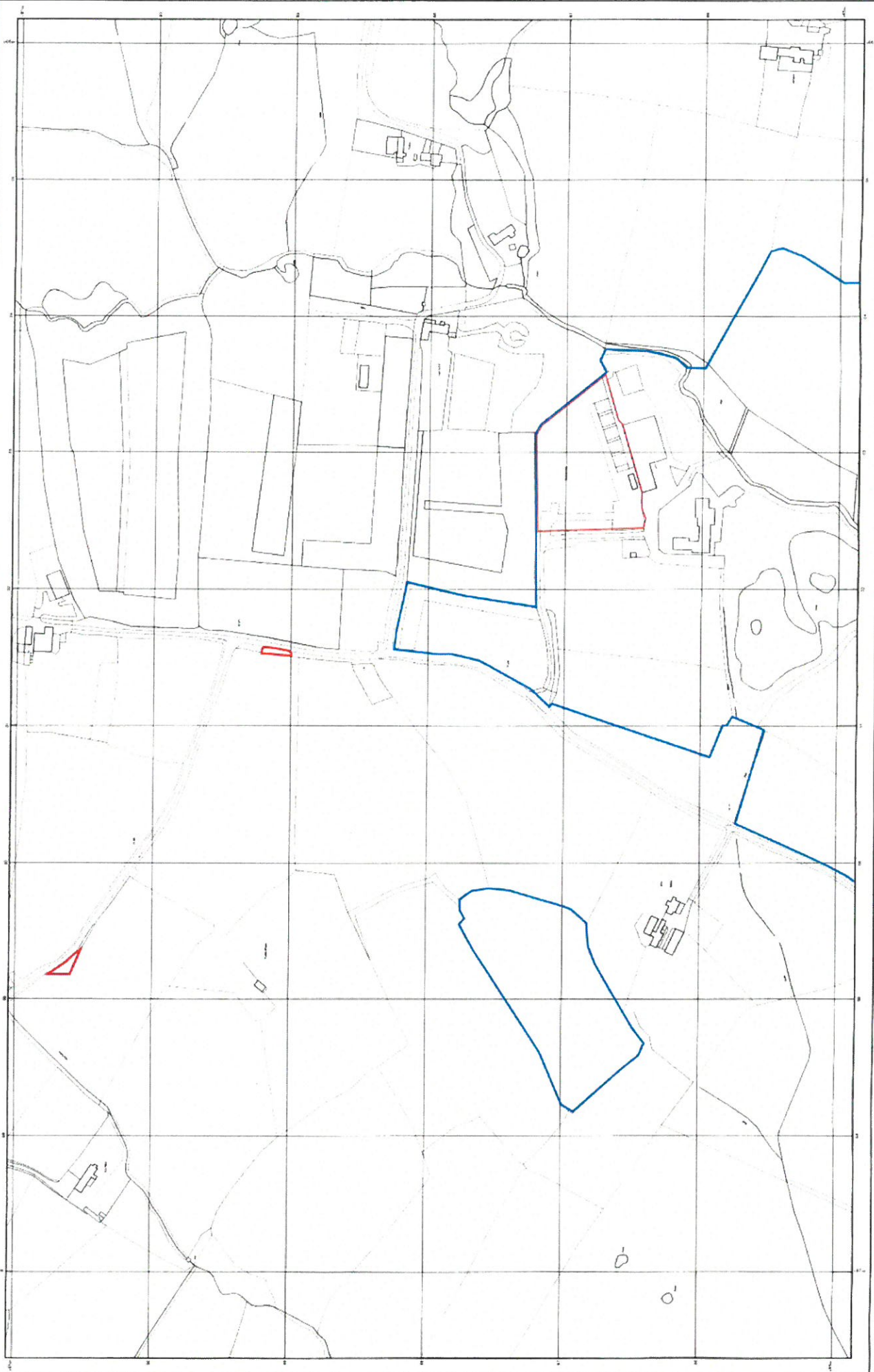
Rhif y Cais / Application Number : C16/0073/30/LL

Cynllun lleoliad ar gyfer adnabod y safle yn unig. Dim i raddfa.
Location Plan for identification purposes only. Not to scale.



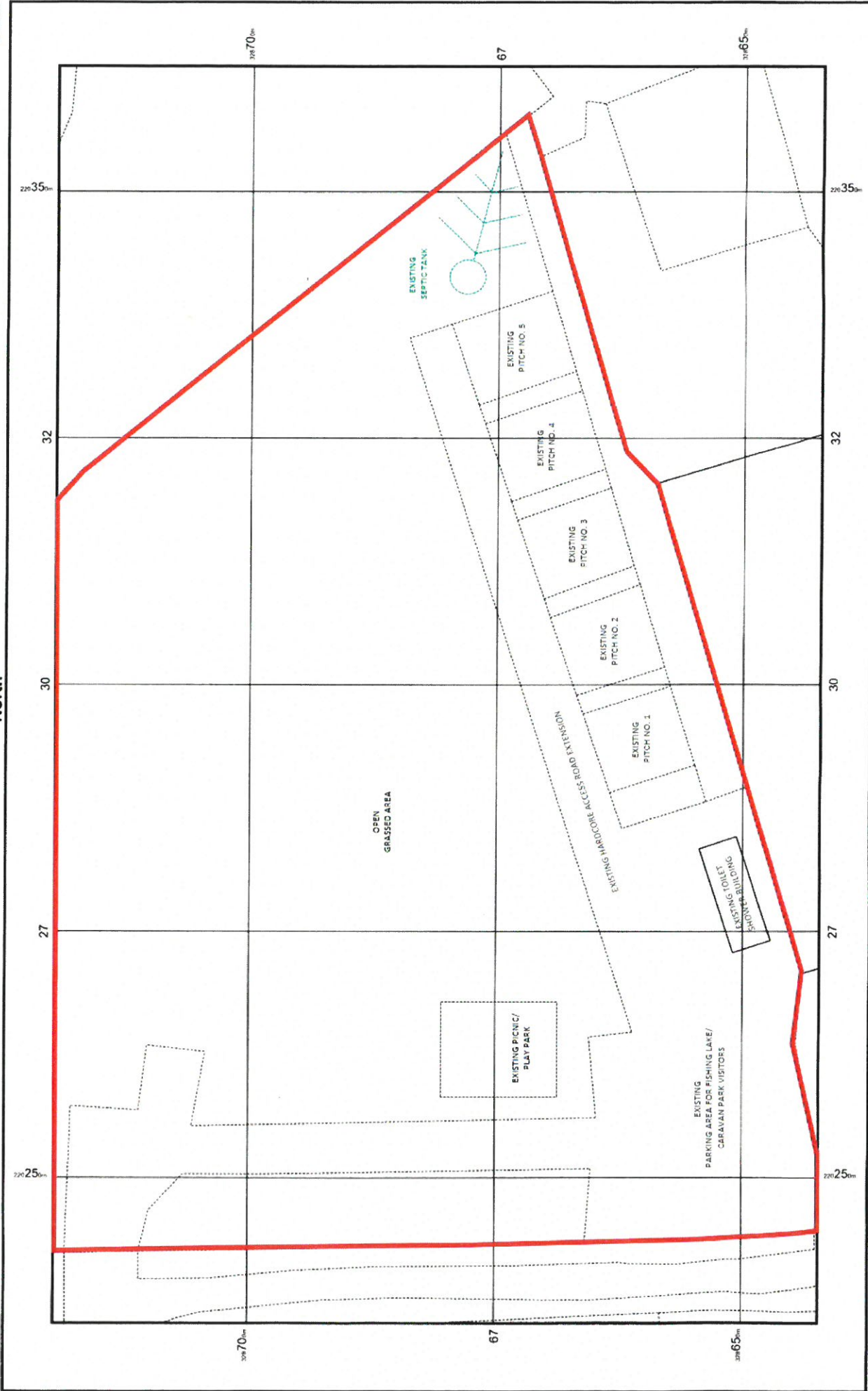


Scale 1:1250



Produced by Ordnance Survey
Map No. 100000
Production Date: 2011/01/13 13:35

© Crown Copyright and database right 2011 Ordnance Survey 100000001. This map is published under a Creative Commons Attribution-NonCommercial-ShareAlike license. The reproduction of this map in any form is prohibited without the prior written permission of Ordnance Survey.

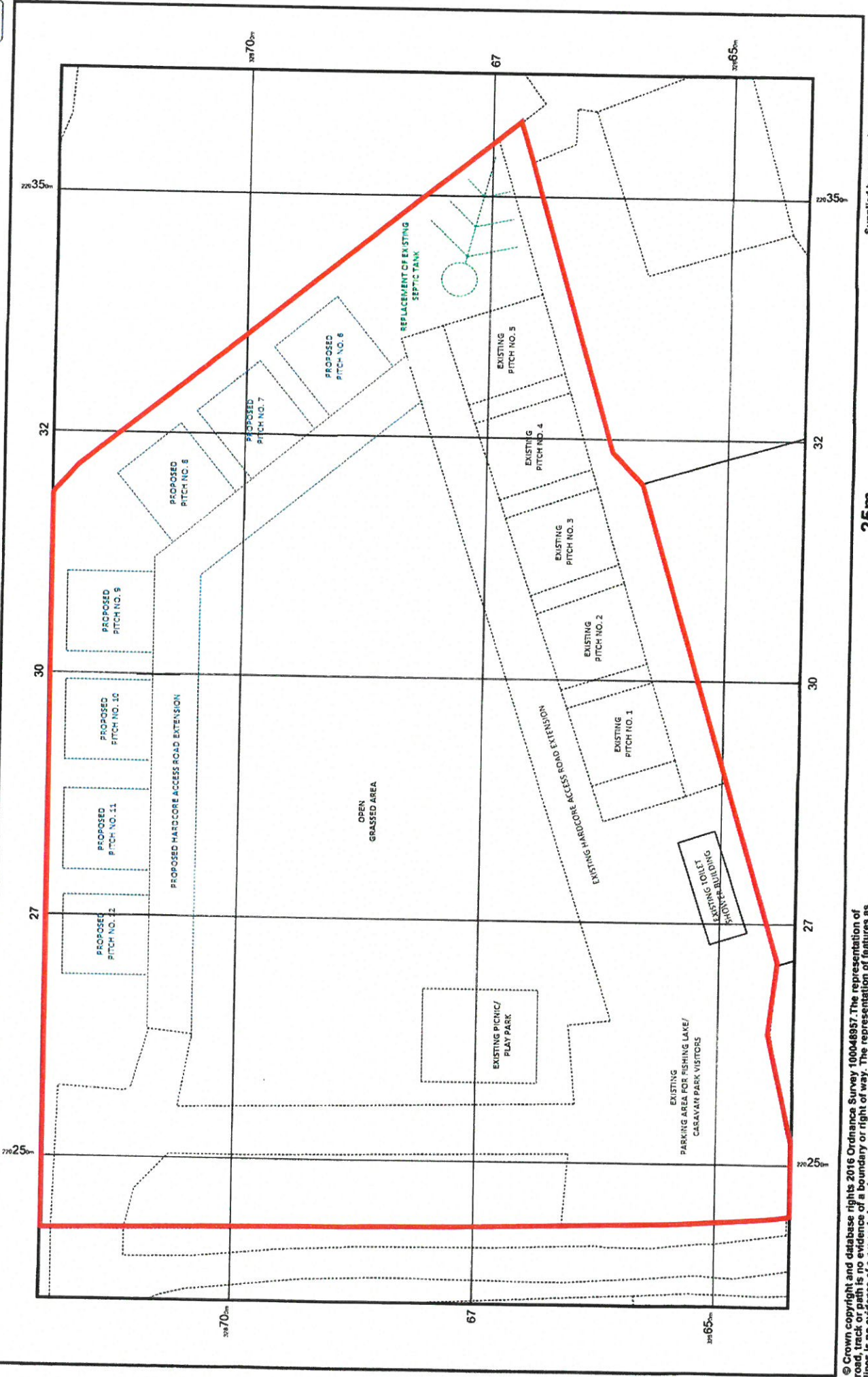


© Crown copyright and database rights 2016 Ordnance Survey 100048957. The representation of road, track or path is no evidence of a boundary or right of way. The representation of features as lines is no evidence of a property boundary.

25m

Scale 1:500

Supplied by: www.ukmapcentre.com
Serial No: 85433
Centre Coordinates: 220299, 328681
Production Date: 29/01/2016 13:34:39



© Crown copyright and database rights 2016 Ordnance Survey 100048957. The representation of road, track, path is no evidence of a boundary or right of way. The representation of features as lines is no evidence of a property boundary.

25m

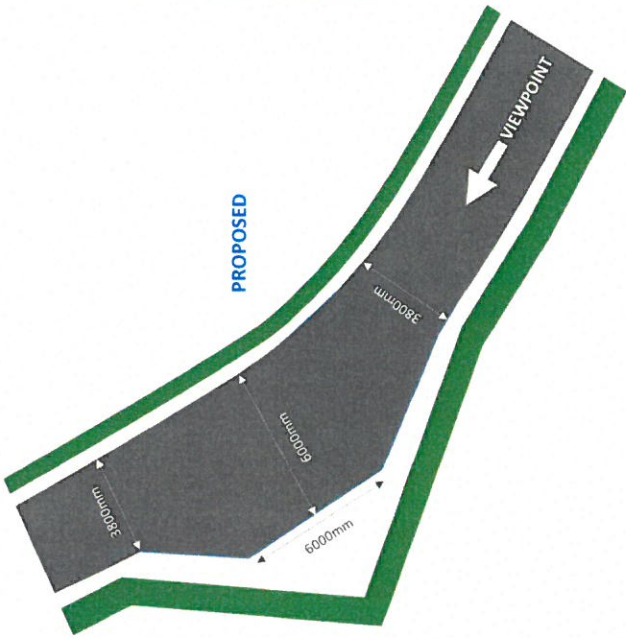
Scale 1:500

Supplied by: www.ukmapcentre.com
Serial No: 85433
Centre Coordinates: 220299, 326681
Production Date: 29/01/2016 13:34:39

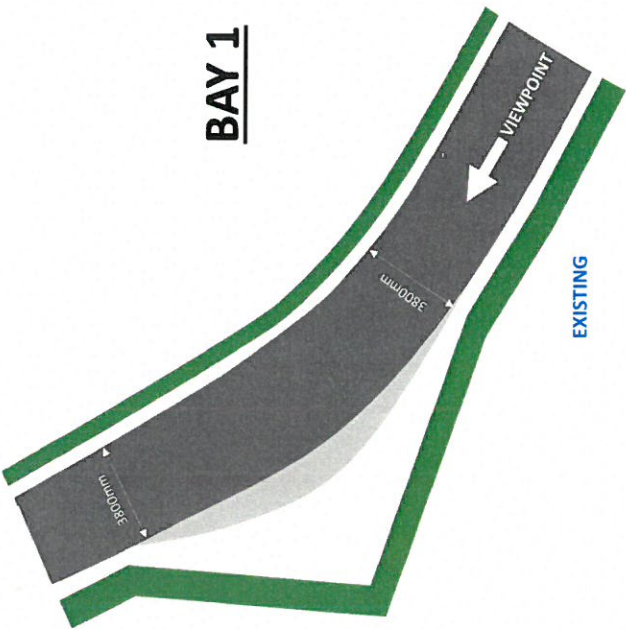
VIEWPOINT



PROPOSED



BAY 1

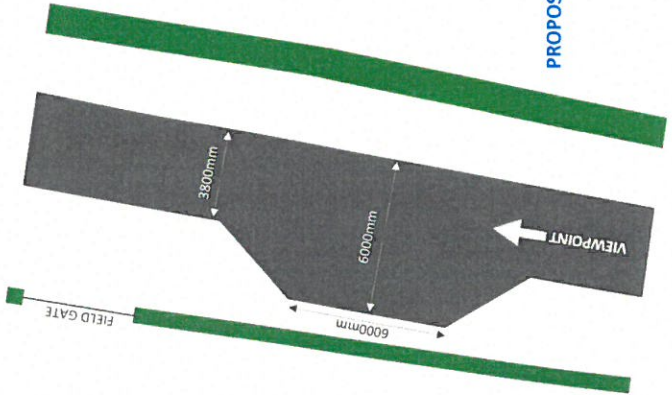


EXISTING

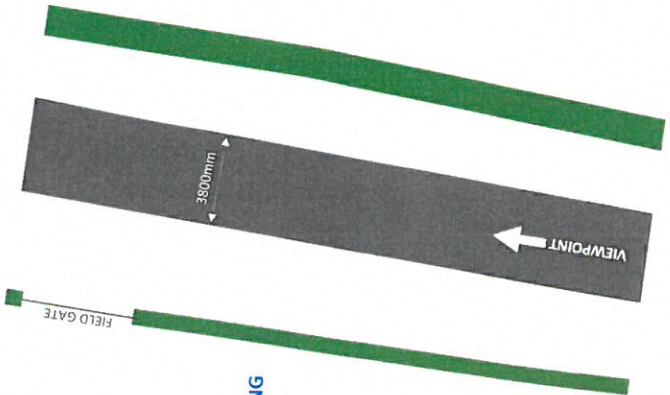
VIEWPOINT



PROPOSED



BAY 2



EXISTING

EXISTING/PROPOSED
BAY LAYOUT PLANS

BODRYDD, RHOSHIRWAUN,
PWLLHELI, GWYNEDD, LL53

8HR

1:200 @A3