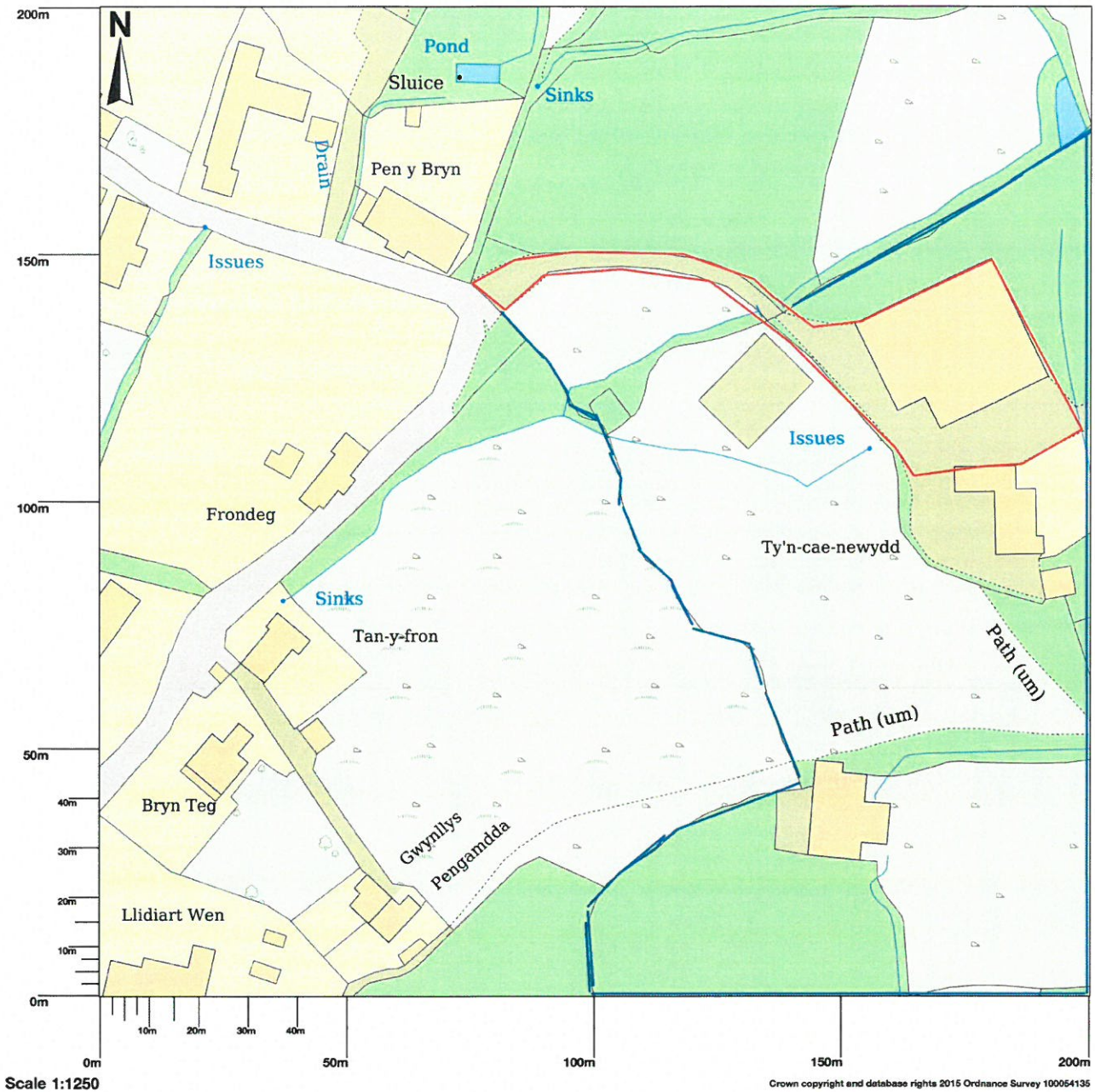


Rhif y Cais / Application Number : C15/0994/26/LL

Cynllun lleoliad ar gyfer adnabod y safle yn unig. Dim i raddfa.  
Location Plan for identification purposes only. Not to scale.



## Tyn Cae Newydd, Waunfawr, Caernarfon, LL55 4BX



Map shows area bounded by: 252878.0,359303.0,253078.0,359503.0 at a scale of 1:1250. The representation of a road, track or path is no evidence of a right of way. The representation of features as lines is no evidence of a property boundary.

Produced on 08 September 2015 from the Ordnance Survey National Geographic Database and incorporating surveyed revision available at this date. Reproduction in whole or part is prohibited without the prior permission of Ordnance Survey. © Crown copyright 2015. Supplied by UKPlanningMaps.com a licensed Ordnance Survey partner (100054135). Unique plan reference: p4b/54723/76500. Ordnance Survey and the OS Symbol are registered trademarks of Ordnance Survey, the national mapping agency of Great Britain. UKPlanningMaps logo and other designs are Copyright © copla ltd 2015

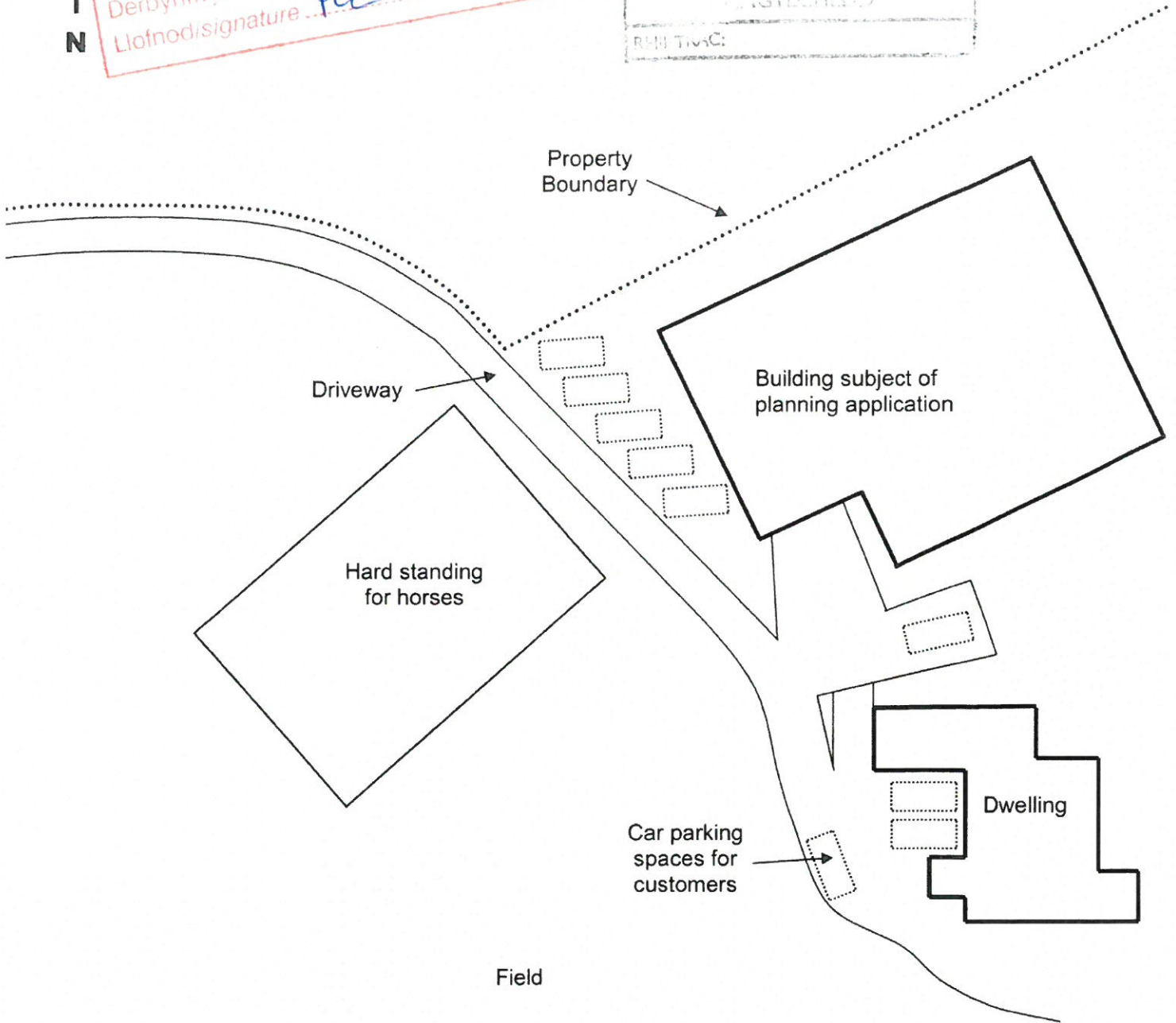
# Site Plan (scale 1:500)

**CYNLLUN DIWYBODAETH**  
**REVISED PLAN**

Derbyniwyd/Received: *10/11/2015*  
Llofnod/signature: *PCE*

**N** ↑

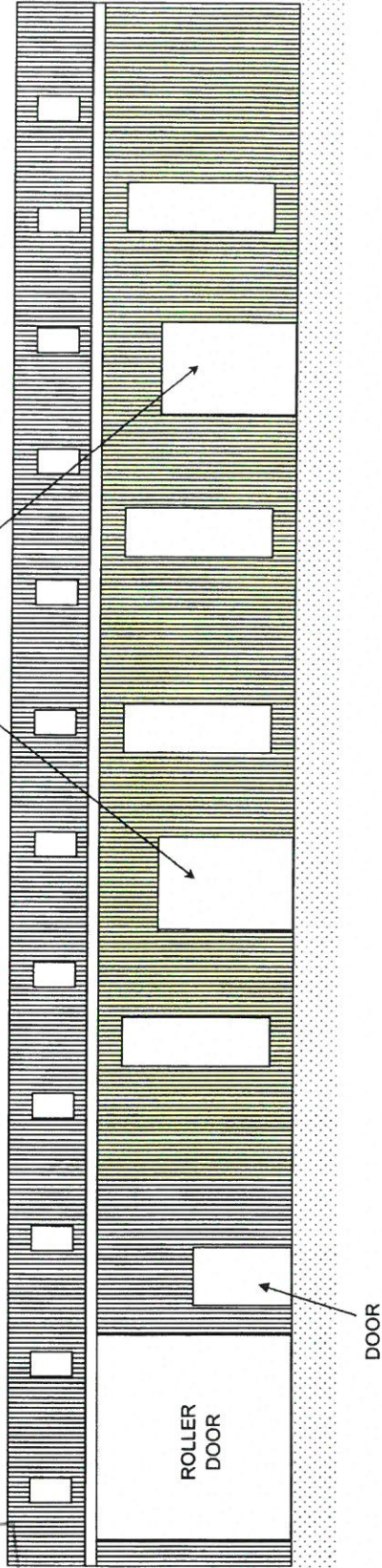
CYNGOR GWYBETHYLL  
ADRAN PHE  
09 100  
GWYBODAETH CYNLLUN DIWYBODAETH  
REITIRAC:



**CYNLLUN DIWYGIEDIG**  
**REVISED PLAN**  
Debydd/Received... *PLUUS*  
Llofnod/signature... *Pce*

PLUUS  
RECEIVED  
C  
RHIF: 1000

SLIDING STEEL  
DOORS



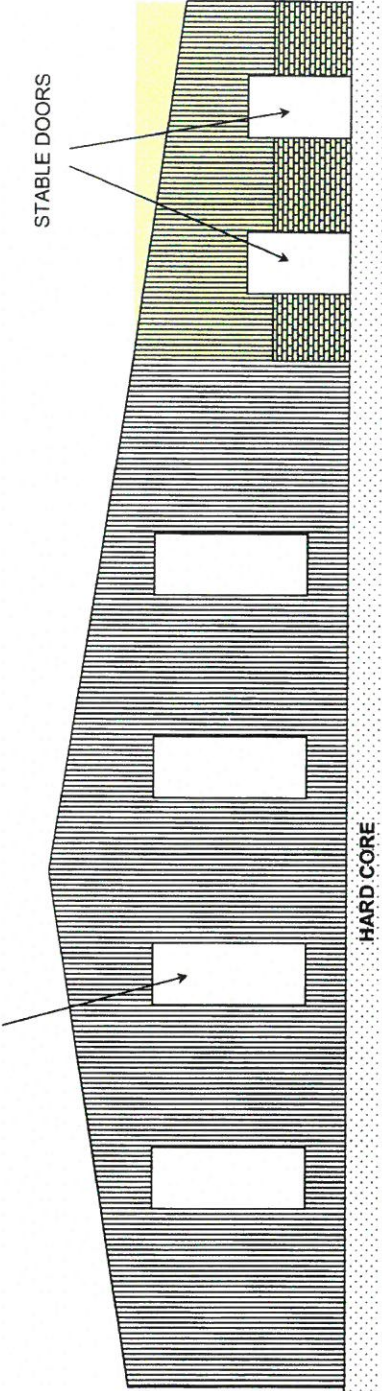
South Elevation (scale 1:100)

**CYNLLUN DIWYGIEDIG**  
**REVISED PLAN**  
 Derbyniwyd/Received: *10/11/15*  
 Llofnodi/signature: *PC*

CYNGOR GWYNEDD  
 ADRIAN REOULT/DIG  
 09 1234 5678  
 GWASANAETH  
 AMG...  
 RHIF TRAC...

CLEAR POLY BOX SHEETS  
 FOR NATURAL LIGHTING

STABLE DOORS

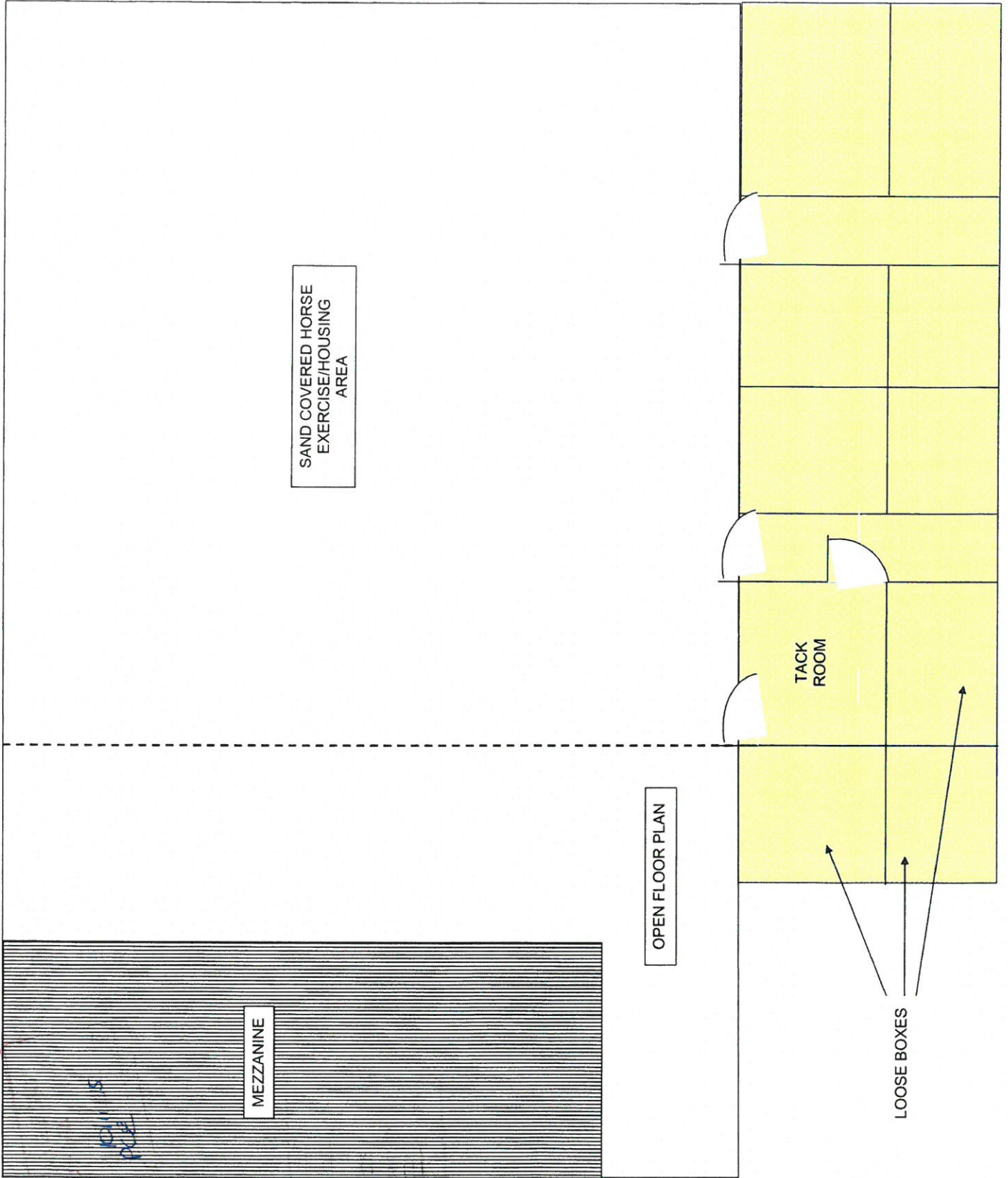


HARD CORE

BOUNDARY WALL

West Elevation (scale 1:100)

TCN3 Floor Plan (scale 1:100)



MEZZANINE

SAND COVERED HORSE  
EXERCISE/HOUSING  
AREA

OPEN FLOOR PLAN

TACK  
ROOM


LOOSE BOXES

CYNLLUN DIWYGIEDIG  
REVISED PLAN  
Derbyrwyd/Received: *D. J. J. J.*  
Llofnodi/signature: *PCE*

CANGS  
M 05  
09 11 105  
CYNLLUN DIWYGIEDIG  
REVISED PLAN

FOREST GREEN COLOUR  
POLY BOX SHEETS

BOUNDARY  
WALL



HARD CORE

PRECAST CONCRETE WALL


CURRENT GROUND LEVEL

East Elevation (scale 1:100)

STUDIO ARCHITETTURA  
RIF. ED. 10/11/15  
OPERAZIONE DI  
RISTRUTTURAZIONE  
E  
RIPULIZIONE

CINQUE  
P. S. RACCOMI  
09/11/2015  
G. MARINELLI  
RIF. ED. 10/11/15  
RIF. ED. 10/11/15

GROUND LEVEL  
(APPROXIMATE)



HARD CORE

CONCRETE  
DRIVE

North Elevation (scale 1:100)



TCN3 Floor Plan (scale 1:100)

**GWYBODAETH YCHWANEGOL**  
ADDITIONAL INFORMATION  
Derbynwyd/Received 6/1/15  
Llofnodi/signature [Signature]



HAY,  
STRAW,  
HORSE  
FEED  
STORAGE

VEGETABLE BUSINESS  
AREA

SAND COVERED HORSE  
EXERCISE/HOUSING  
AREA

AGRICULTURAL TOOLS AND  
MACHINERY STORAGE AND  
VEHICLE PARKING

PASSAGE WAYS

LOOSE  
BOX

STORAGE  
ROOM

LOOSE  
BOX

LOOSE  
BOX

LOOSE  
BOX

LOOSE  
BOX

LOOSE  
BOX

LOOSE  
BOX

LOOSE  
BOX

LOOSE  
BOX