

Rhif y Cais / Application Number : C15-1072-34-LL

Cynllun lleoliad ar gyfer adnabod y safle yn unig. Dim i raddfa.
Location Plan for identification purposes only. Not to scale.

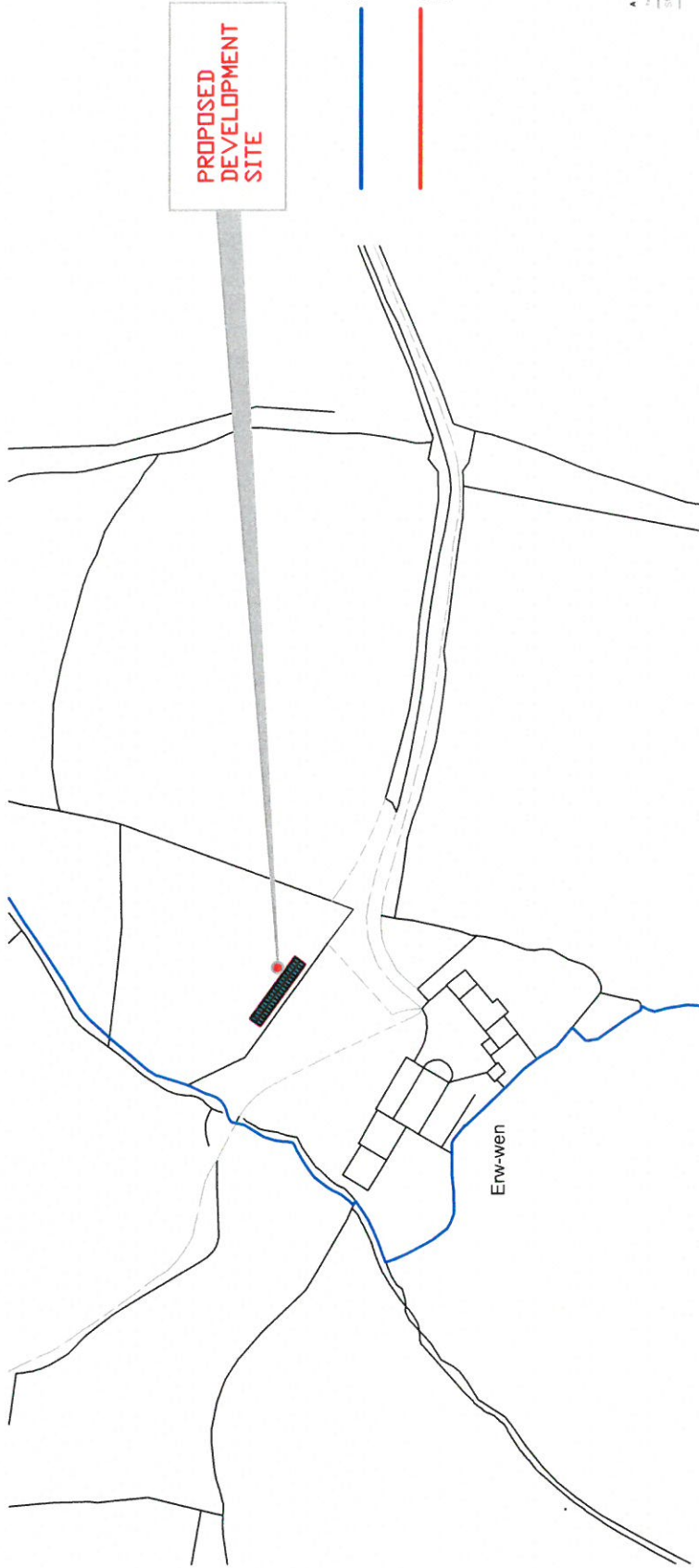


Atgynhyrchir y map hwn o Ddeunydd yr Ordnance Survey gyda oheriaid yr Ordnance Survey ar ran Rheolwr Llyfrau Eri Maswryd.
© Hawlfraidi y Goron.
Mae atgynhyrchu hys ganiatâd yn torri hawlfraidi y Goron a gall hys anwain at delyniad neu achos sifil.
Cyngor Gwynedd - 100023387 - 2006

This map is reproduced from Ordnance Survey material with the permission of Ordnance Survey on behalf of the Controller of Her Majesty's Stationery Office.
© Crown copyright.
Unauthorised reproduction infringes Crown copyright and may lead to prosecution or civil proceedings.
Cyngor Gwynedd - 100023387 - 2006

Pennhyn
Architectural Design

North West



PROPOSED
DEVELOPMENT
SITE

Land in Ownership

Application Site
Boundary

Ordnance Survey, (c) Crown Copyright 2015. All rights reserved. Licence number 100022432

A BOUNDARY LINE AMENDED AF 08/11
For: Penhyn
Status: PLANNING

Pennhyn
Architectural Design

22 Magsawyn Road
Penhyn Bay
Llanidloes
LL20 3PP

Client: IECONNECT

Project: PROPOSED SOLAR PV SYSTEM
TO_ERW_WEN_LLANLIFYNI

Drawing: LOCATION PLAN

Scale: A1 @	A3 @ 1:1250	Date: 08/11	Scale: A1 @
Drawn: AF	Checked: AF	Drawn:	Checked:
1075	PL01.001		A

Penthyon

Architectural Design

North West

1075

PL01.002

A



Erw-wen

1 Existing Site Plan
1:500

A DOTTED TRACK SHOWN AT 60/11
Date: 08/11/2018

Status: PLANNING

Penthyon

Architectural Design

22 Maeswyn Road

Penthyon Bay

Llondudno

LL50 3FP

Client: IECONNECT

Project: PROPOSED SOLAR PV SYSTEM
TO ERW-WEN LLANLITFNI

Drawing: EXISTING SITE PLAN

Scale: 1:500 Date: 08/11/2018

Drawn: AT

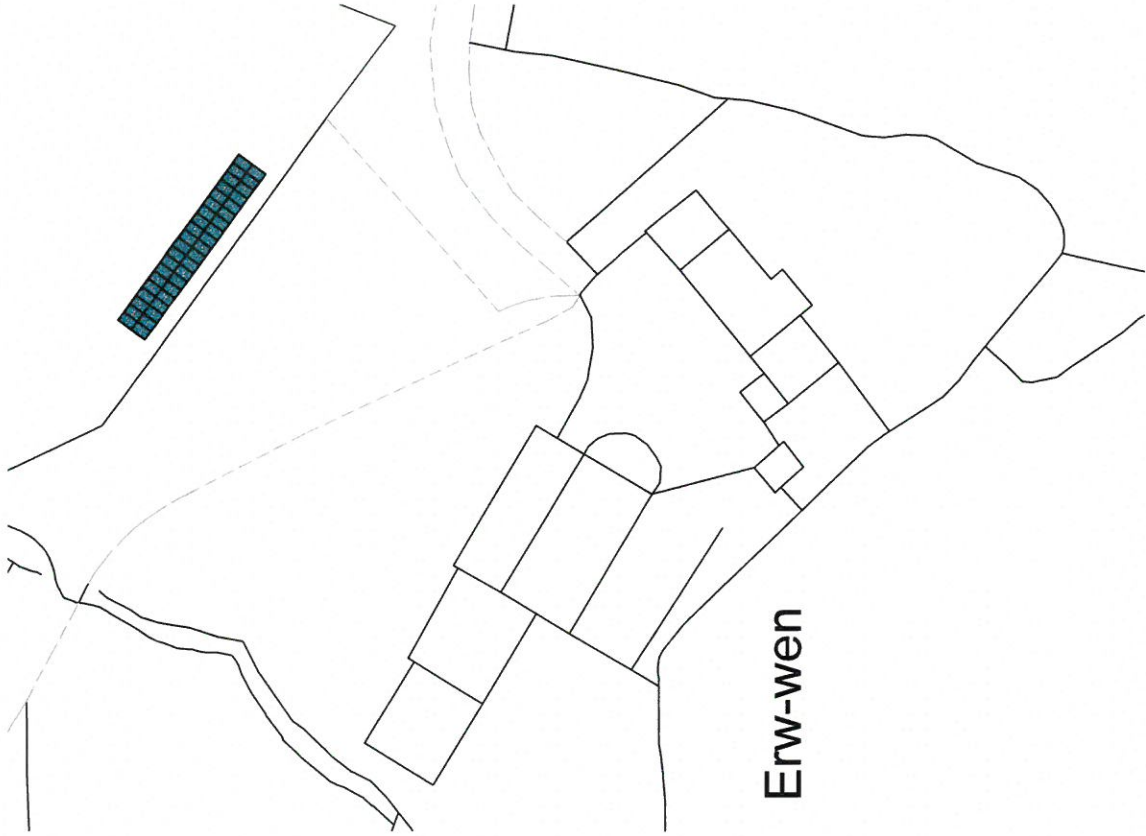
Checked: AT

1075 PL01.002 A

Pentryn

Architectural Design

North West



2 Proposed Aerial Plan
n/s

A AMENDED DESIGN **AF** 08/11
Rev: 01/2010

Status: **PLANNING**

Pentryn

Architectural Design

22, Masegwyn Road
Pentryn, Gwyllfa
Llanfyllin
LL50 3PP

Client: **IECONNECT**

Project: **PROPOSED SOLAR PV SYSTEM
TO ERW WEN, LLANFYLLIN**

Drawing: **PROPOSED SITE PLAN**

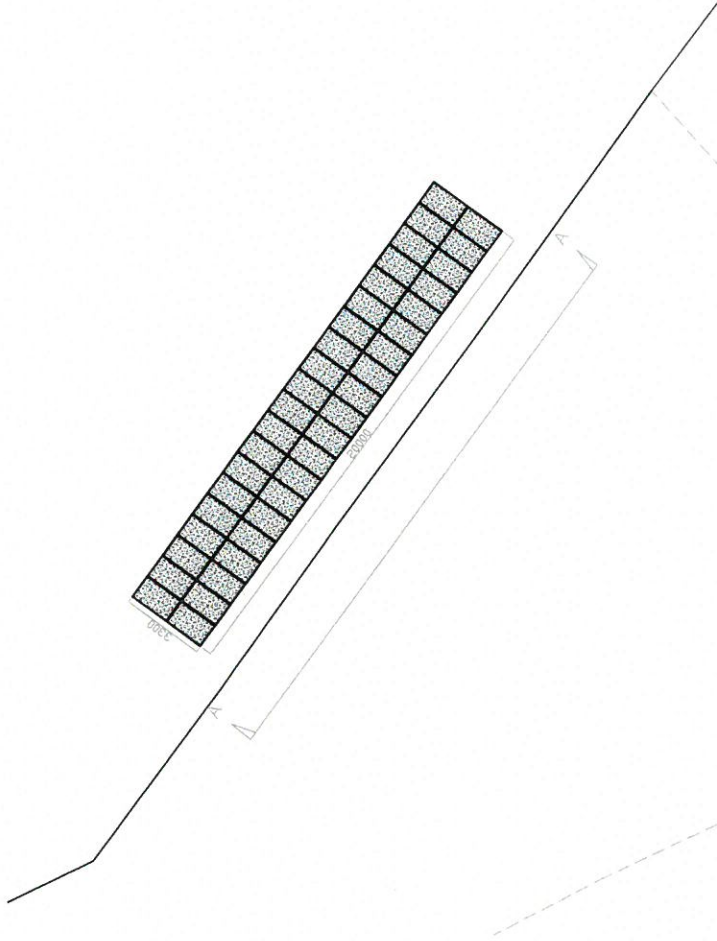
Scale: A1 @ A3 @ 1/1250 Date: OCT_15
Drawn: AF
Checked: AF
Drawn No: 1075
Project No: PL01.003
Sheet No: A

1 Proposed Site Plan
1/500

Pentryn


Architectural Design

North West



1 Aerial Plan of Solar Panels

1:200



3 Section A-A

1:100

A AMHERD DESIGN AT 09/11
Pen Llanidloes

Status: PLANNING

Pentryn

Architectural Design

22 Measgwyn Road

Pentryn Bay

Llanidloes

LL20 3PP

Client: IECONNECT

Project: PROPOSED_SOLAR_PV_SYSTEM
TO_ERW_WEN_LLANIDLOES

Drawing: PROPOSED_PLAN_A_SECTIONS

Scale: A1 @ 1:100 Date: OCT 15

Drawn: AT

Checked: AT

1075

PL01.004

A