

# **C20/0190/19/AC**

**Cais ar gyfer gwaith sy'n gysylltiedig ag adeiladu'r ffordd osgoi arfaethedig, A487 Caernarfon i Bontnewydd gan gynnwys;**

**Defnydd tir fel estyniad i compownd y safle bresennol a darparu sied cynnal a chadw, adeiladau swyddfa, cyfleusterau lles a maes parcio, storfa tanwydd, tanc storio carthffosiaeth, cyfleuster sypynnu concriid symudol a sypynnu asffalt ac adeiladu trac cludiant (defnydd dros dro),**

**Adeiladu ffordd cludiant newydd ar ffin ogleddol y chwarel bresennol gyda chysylltiad dros dro i lwybr y ffordd osgoi arfaethedig, A487 Caernarfon i Bontnewydd, yn ystod y cyfnod adeiladu, Parhau i gloddio am fwynau, symud deunydd o ddyddodion gweithio mwynau a phentwr stoc o ddeunyddiau sy'n bodoli eisoes,**

**Darparu llawr called a lleoli offer a pheiriannau ar gyfer prosesu a sgrinio deunyddiau,**

**Gwaredu deunyddiau gwastraff anadweithiol ar gyfer gwaith peirianyddol/adfer yn ystod y tymor hir.**

**(Cais o dan Adran 73 i amrywio Amod 3 ar ganiatâd cynllunio C17/0011/19/MW i gyrraedd y lefelau daear y cytunwyd arnynt yng nghynllun adfer rhif. 3030/16, ddeunyddiau cloddio sydd dros ben i ofynion prosiect ffordd osgoi Caernarfon i Bontnewydd yn ogystal â deunyddiau a gloddiwyd o ffynonellau eraill, gael eu gwaredu ar y safle yn unol â thrwydded CNC)**

**Seiont Brickworks, Ffordd Felin Seiont, Caernarfon, LL55 2YL**

# C20/0190/19/AC

Application for works associated with the construction of the proposed A487 Caernarfon to Bontnewydd bypass including;

Use of land as an extension to the existing site compound area and provision of a maintenance shed, office accommodation, welfare and car parking facilities, fuel store, sewage storage tank, mobile concrete batching plant, mobile asphalt batching plant and construction of a haul route (temporary use), Construction of a new haul road on the northern boundary of the existing quarry with temporary connection to the proposed A487 Caernarfon to Bontnewydd bypass route during the construction period,

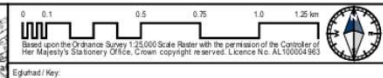
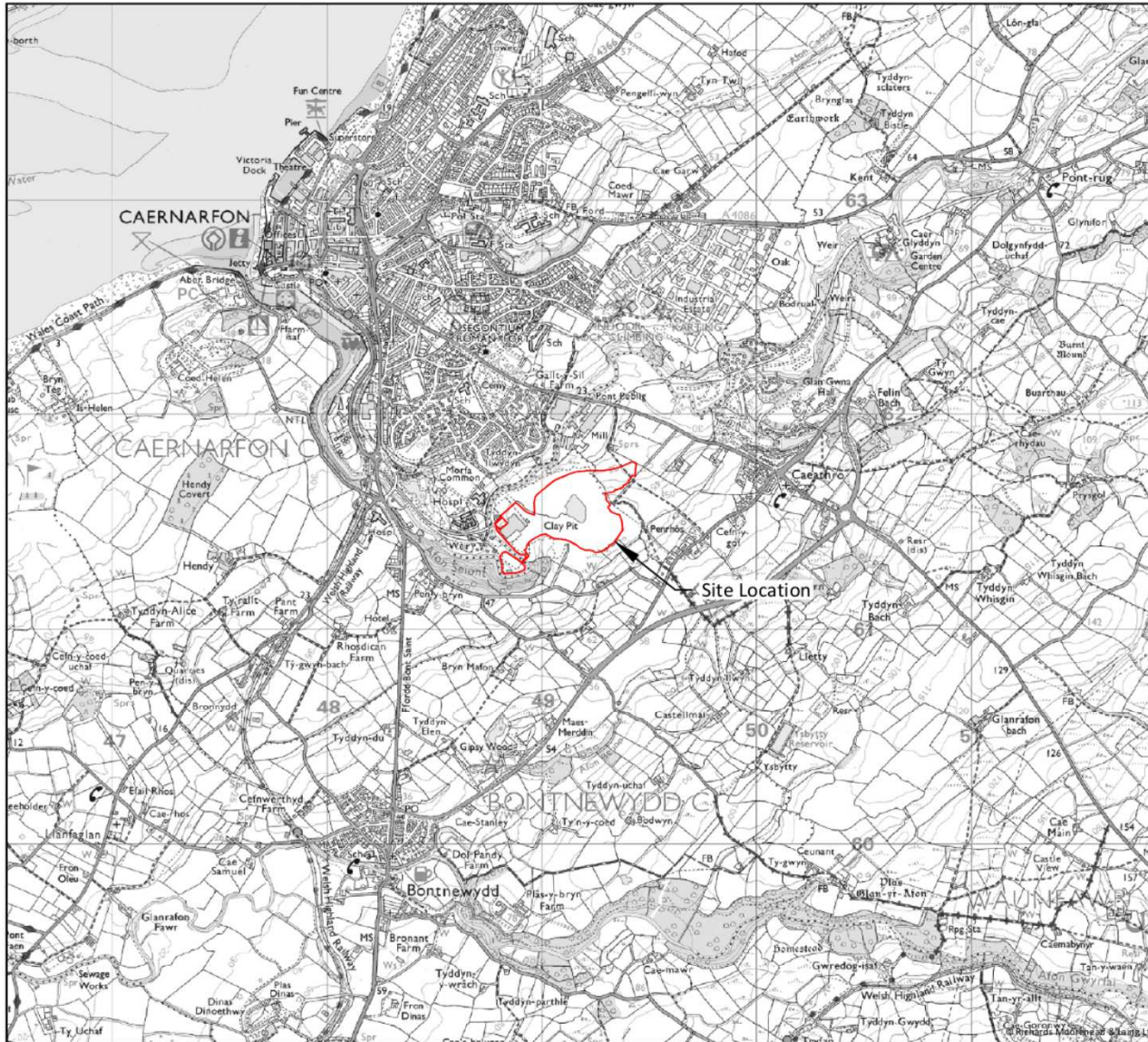
Continued extraction of minerals, removal of material from a mineral working deposit and existing stockpile of materials,

Construction of a hardstanding and siting of plant machinery for the processing and screening of materials,

Disposal of inert waste materials for long-term quarry engineering/ restoration works.

(Application under Section 73 to vary Condition 3 on planning permission C17/0011/19/MW to reach the ground levels agreed in restoration plan no. 3030/16, excavation materials that are surplus to the requirements of the Caernarfon to Bontnewydd bypass project in addition to excavated materials from other sources, shall be deposited at the site in accordance with the NRW permit)

**Seiont Brickworks, Ffordd Felin Seiont, Caernarfon, LL55 2YL**



Based upon the Ordnance Survey 1:25,000 Scale Master with the permission of the Controller of Her Majesty's Stationery Office. Crown copyright reserved. Licence No. AL10000460

Egwald Key

**PLANNING APPLICATION**

02	Dec 2016	issued for planning	RHE	SWJ	APCS
01	Sep 2016	planning application consultation	RHE	SWJ	APCS
Own Rev	Dyddiad Date	Digwyb Description	Can By	Gwir Checked	Cymw Apprs

Client:



Project name:  
**ENGINEERING WORKS AND USE OF LAND  
 RELATING TO THE CONSTRUCTION OF THE  
 PROPOSED CAERNARFON AND BONTNEWYDD  
 BYPASS AND EXISTING MINERALS PERMISSION**

Drawing title:  
**Location Plan**

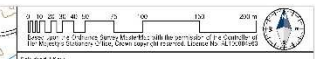
Drawn by:



55 Stryd Y Ffynnon, Rhuthun, Sir Ddinbych, LL15 1AF.  
 55 Well Street, Ruthin, Denbighshire, LL15 1AF, UK.  
 Email: info@rml.co.uk or 01824 705430; Website: www.rml.co.uk

Scale (A4)	Dyddiad / Date	Darwyneb gan / Drawn by	RHE
1:25,000 @ A4	Apr 2016	Darwyneb gan / Drawn by	RHE
Rhestr / Drawing number		Wedi gwirio gan / Checked by	SWJ
3030 / 11		Wedi revisio / Revison	02





- Table 1: Key**
- Planning Application Boundary
  - Established Vegetation (existing)
  - Proposed Woodland Planting
  - Proposed Scattered Trees and Scrub Planting
  - Grassland  
Area finished with topsoil and seeded with a low maintenance mixture
  - Low Fertility Grassland  
Area finished with subsoil or left bare to allow natural colonization of herb and shrub species
  - Waterbody / Pond
  - Drainage Ditch
  - Proposed Surface Contours (2.0 m interval)
  - Public Right Of Way
  - Proposed Bypass  
Hedgerow Planting
  - Proposed Bypass  
Woodland Planting

## PLANNING APPLICATION

Rev	Date	Description	By	Check
01	26/01/2016	Issue for planning	RJC	SMB
02	26/01/2016	Planning Application consultation	RJC	SMB
03	03/02/2016	Send for determination	RJC	SMB
04	03/02/2016	Send for determination	RJC	SMB
05	23/02/2016	Send for comment	RJC	APCS
06	23/02/2016	Final plan	RJC	APCS



For the use of the proposed  
**ENGINEERING WORKS AND USE OF LAND  
 RELATING TO THE CONSTRUCTION OF THE  
 PROPOSED CAERNARFON AND BONTNEWYDD  
 BYPASS AND EXISTING MINERALS PERMISSION**

### Restoration Plan

Designed and Drawn by:

**RICHARDS  
 MOOREHEAD & LAING LTD**

1, 2, 3, 4, 5, 6, 7, 8, 9, 10, 11, 12, 13, 14, 15, 16, 17, 18, 19, 20, 21, 22, 23, 24, 25, 26, 27, 28, 29, 30, 31, 32, 33, 34, 35, 36, 37, 38, 39, 40, 41, 42, 43, 44, 45, 46, 47, 48, 49, 50, 51, 52, 53, 54, 55, 56, 57, 58, 59, 60, 61, 62, 63, 64, 65, 66, 67, 68, 69, 70, 71, 72, 73, 74, 75, 76, 77, 78, 79, 80, 81, 82, 83, 84, 85, 86, 87, 88, 89, 90, 91, 92, 93, 94, 95, 96, 97, 98, 99, 100, 101, 102, 103, 104, 105, 106, 107, 108, 109, 110, 111, 112, 113, 114, 115, 116, 117, 118, 119, 120, 121, 122, 123, 124, 125, 126, 127, 128, 129, 130, 131, 132, 133, 134, 135, 136, 137, 138, 139, 140, 141, 142, 143, 144, 145, 146, 147, 148, 149, 150, 151, 152, 153, 154, 155, 156, 157, 158, 159, 160, 161, 162, 163, 164, 165, 166, 167, 168, 169, 170, 171, 172, 173, 174, 175, 176, 177, 178, 179, 180, 181, 182, 183, 184, 185, 186, 187, 188, 189, 190, 191, 192, 193, 194, 195, 196, 197, 198, 199, 200, 201, 202, 203, 204, 205, 206, 207, 208, 209, 210, 211, 212, 213, 214, 215, 216, 217, 218, 219, 220, 221, 222, 223, 224, 225, 226, 227, 228, 229, 230, 231, 232, 233, 234, 235, 236, 237, 238, 239, 240, 241, 242, 243, 244, 245, 246, 247, 248, 249, 250, 251, 252, 253, 254, 255, 256, 257, 258, 259, 260, 261, 262, 263, 264, 265, 266, 267, 268, 269, 270, 271, 272, 273, 274, 275, 276, 277, 278, 279, 280, 281, 282, 283, 284, 285, 286, 287, 288, 289, 290, 291, 292, 293, 294, 295, 296, 297, 298, 299, 300, 301, 302, 303, 304, 305, 306, 307, 308, 309, 310, 311, 312, 313, 314, 315, 316, 317, 318, 319, 320, 321, 322, 323, 324, 325, 326, 327, 328, 329, 330, 331, 332, 333, 334, 335, 336, 337, 338, 339, 340, 341, 342, 343, 344, 345, 346, 347, 348, 349, 350, 351, 352, 353, 354, 355, 356, 357, 358, 359, 360, 361, 362, 363, 364, 365, 366, 367, 368, 369, 370, 371, 372, 373, 374, 375, 376, 377, 378, 379, 380, 381, 382, 383, 384, 385, 386, 387, 388, 389, 390, 391, 392, 393, 394, 395, 396, 397, 398, 399, 400, 401, 402, 403, 404, 405, 406, 407, 408, 409, 410, 411, 412, 413, 414, 415, 416, 417, 418, 419, 420, 421, 422, 423, 424, 425, 426, 427, 428, 429, 430, 431, 432, 433, 434, 435, 436, 437, 438, 439, 440, 441, 442, 443, 444, 445, 446, 447, 448, 449, 450, 451, 452, 453, 454, 455, 456, 457, 458, 459, 460, 461, 462, 463, 464, 465, 466, 467, 468, 469, 470, 471, 472, 473, 474, 475, 476, 477, 478, 479, 480, 481, 482, 483, 484, 485, 486, 487, 488, 489, 490, 491, 492, 493, 494, 495, 496, 497, 498, 499, 500, 501, 502, 503, 504, 505, 506, 507, 508, 509, 510, 511, 512, 513, 514, 515, 516, 517, 518, 519, 520, 521, 522, 523, 524, 525, 526, 527, 528, 529, 530, 531, 532, 533, 534, 535, 536, 537, 538, 539, 540, 541, 542, 543, 544, 545, 546, 547, 548, 549, 550, 551, 552, 553, 554, 555, 556, 557, 558, 559, 560, 561, 562, 563, 564, 565, 566, 567, 568, 569, 570, 571, 572, 573, 574, 575, 576, 577, 578, 579, 580, 581, 582, 583, 584, 585, 586, 587, 588, 589, 590, 591, 592, 593, 594, 595, 596, 597, 598, 599, 600, 601, 602, 603, 604, 605, 606, 607, 608, 609, 610, 611, 612, 613, 614, 615, 616, 617, 618, 619, 620, 621, 622, 623, 624, 625, 626, 627, 628, 629, 630, 631, 632, 633, 634, 635, 636, 637, 638, 639, 640, 641, 642, 643, 644, 645, 646, 647, 648, 649, 650, 651, 652, 653, 654, 655, 656, 657, 658, 659, 660, 661, 662, 663, 664, 665, 666, 667, 668, 669, 670, 671, 672, 673, 674, 675, 676, 677, 678, 679, 680, 681, 682, 683, 684, 685, 686, 687, 688, 689, 690, 691, 692, 693, 694, 695, 696, 697, 698, 699, 700, 701, 702, 703, 704, 705, 706, 707, 708, 709, 710, 711, 712, 713, 714, 715, 716, 717, 718, 719, 720, 721, 722, 723, 724, 725, 726, 727, 728, 729, 730, 731, 732, 733, 734, 735, 736, 737, 738, 739, 740, 741, 742, 743, 744, 745, 746, 747, 748, 749, 750, 751, 752, 753, 754, 755, 756, 757, 758, 759, 760, 761, 762, 763, 764, 765, 766, 767, 768, 769, 770, 771, 772, 773, 774, 775, 776, 777, 778, 779, 780, 781, 782, 783, 784, 785, 786, 787, 788, 789, 790, 791, 792, 793, 794, 795, 796, 797, 798, 799, 800, 801, 802, 803, 804, 805, 806, 807, 808, 809, 810, 811, 812, 813, 814, 815, 816, 817, 818, 819, 820, 821, 822, 823, 824, 825, 826, 827, 828, 829, 830, 831, 832, 833, 834, 835, 836, 837, 838, 839, 840, 841, 842, 843, 844, 845, 846, 847, 848, 849, 850, 851, 852, 853, 854, 855, 856, 857, 858, 859, 860, 861, 862, 863, 864, 865, 866, 867, 868, 869, 870, 871, 872, 873, 874, 875, 876, 877, 878, 879, 880, 881, 882, 883, 884, 885, 886, 887, 888, 889, 890, 891, 892, 893, 894, 895, 896, 897, 898, 899, 900, 901, 902, 903, 904, 905, 906, 907, 908, 909, 910, 911, 912, 913, 914, 915, 916, 917, 918, 919, 920, 921, 922, 923, 924, 925, 926, 927, 928, 929, 930, 931, 932, 933, 934, 935, 936, 937, 938, 939, 940, 941, 942, 943, 944, 945, 946, 947, 948, 949, 950, 951, 952, 953, 954, 955, 956, 957, 958, 959, 960, 961, 962, 963, 964, 965, 966, 967, 968, 969, 970, 971, 972, 973, 974, 975, 976, 977, 978, 979, 980, 981, 982, 983, 984, 985, 986, 987, 988, 989, 990, 991, 992, 993, 994, 995, 996, 997, 998, 999, 1000.

- Slow growing low maintenance grassland species**
- | Common Name          | Species              |
|----------------------|----------------------|
| Common fescue        | <i>Festuca ovina</i> |
| Common tussock grass | <i>Festuca ovina</i> |
| Common bent          | <i>Festuca ovina</i> |
| Common orchard grass | <i>Festuca ovina</i> |
| Common meadow grass  | <i>Festuca ovina</i> |
| Common fescue        | <i>Festuca ovina</i> |
| Common tussock grass | <i>Festuca ovina</i> |
| Common bent          | <i>Festuca ovina</i> |
| Common orchard grass | <i>Festuca ovina</i> |
| Common meadow grass  | <i>Festuca ovina</i> |
- Tree and shrub species appropriate to the setting and the environment**
- | Common Name          | Species              |
|----------------------|----------------------|
| Common fescue        | <i>Festuca ovina</i> |
| Common tussock grass | <i>Festuca ovina</i> |
| Common bent          | <i>Festuca ovina</i> |
| Common orchard grass | <i>Festuca ovina</i> |
| Common meadow grass  | <i>Festuca ovina</i> |
| Common fescue        | <i>Festuca ovina</i> |
| Common tussock grass | <i>Festuca ovina</i> |
| Common bent          | <i>Festuca ovina</i> |
| Common orchard grass | <i>Festuca ovina</i> |
| Common meadow grass  | <i>Festuca ovina</i> |

