



Rhif y Cais / Application Number : C15-0808-20-LL

Cynllun lleoliad ar gyfer adnabod y safle yn unig. Dim i raddfa.
Location Plan for identification purposes only. Not to scale.



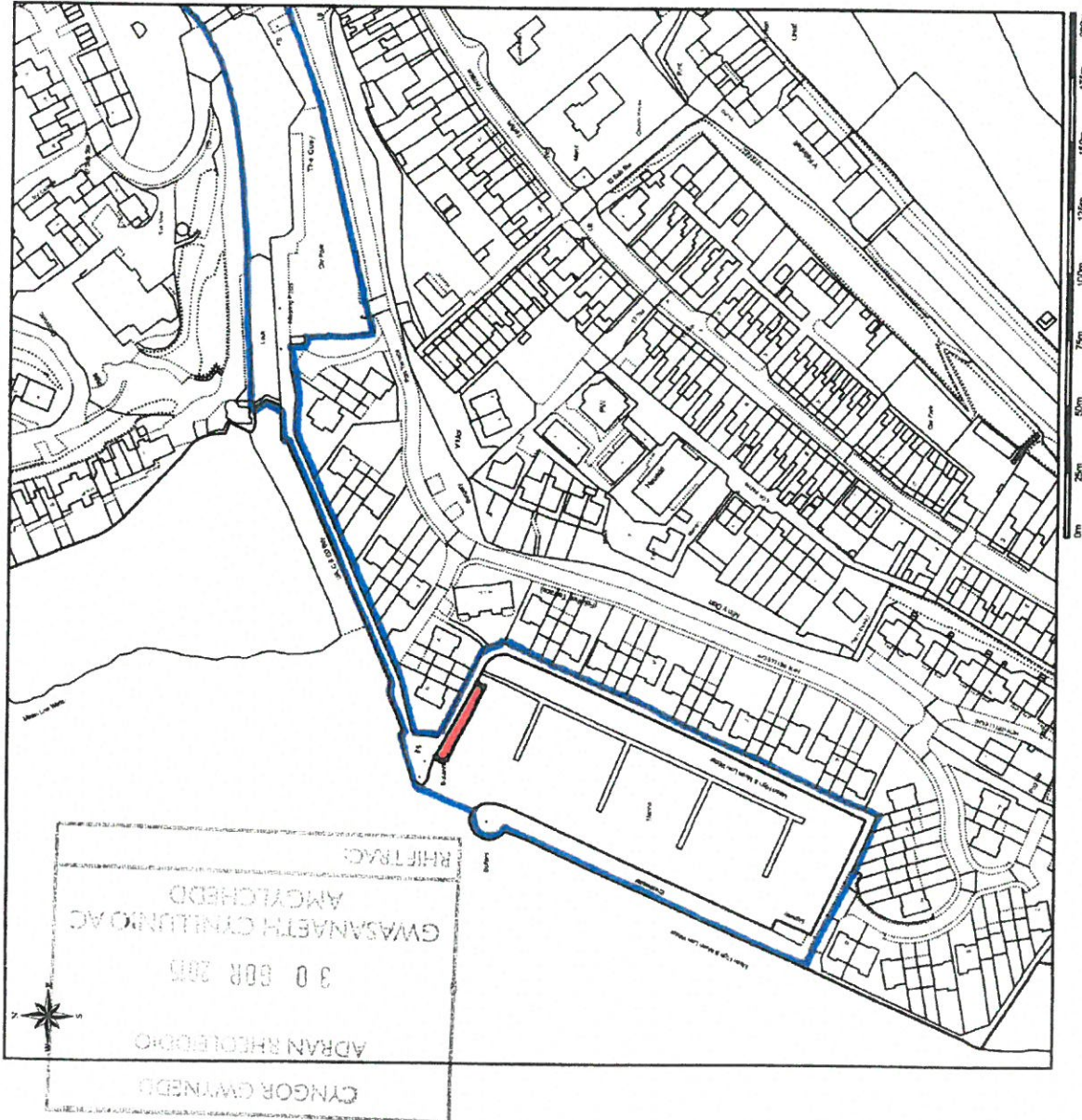
Proposed Pontoon



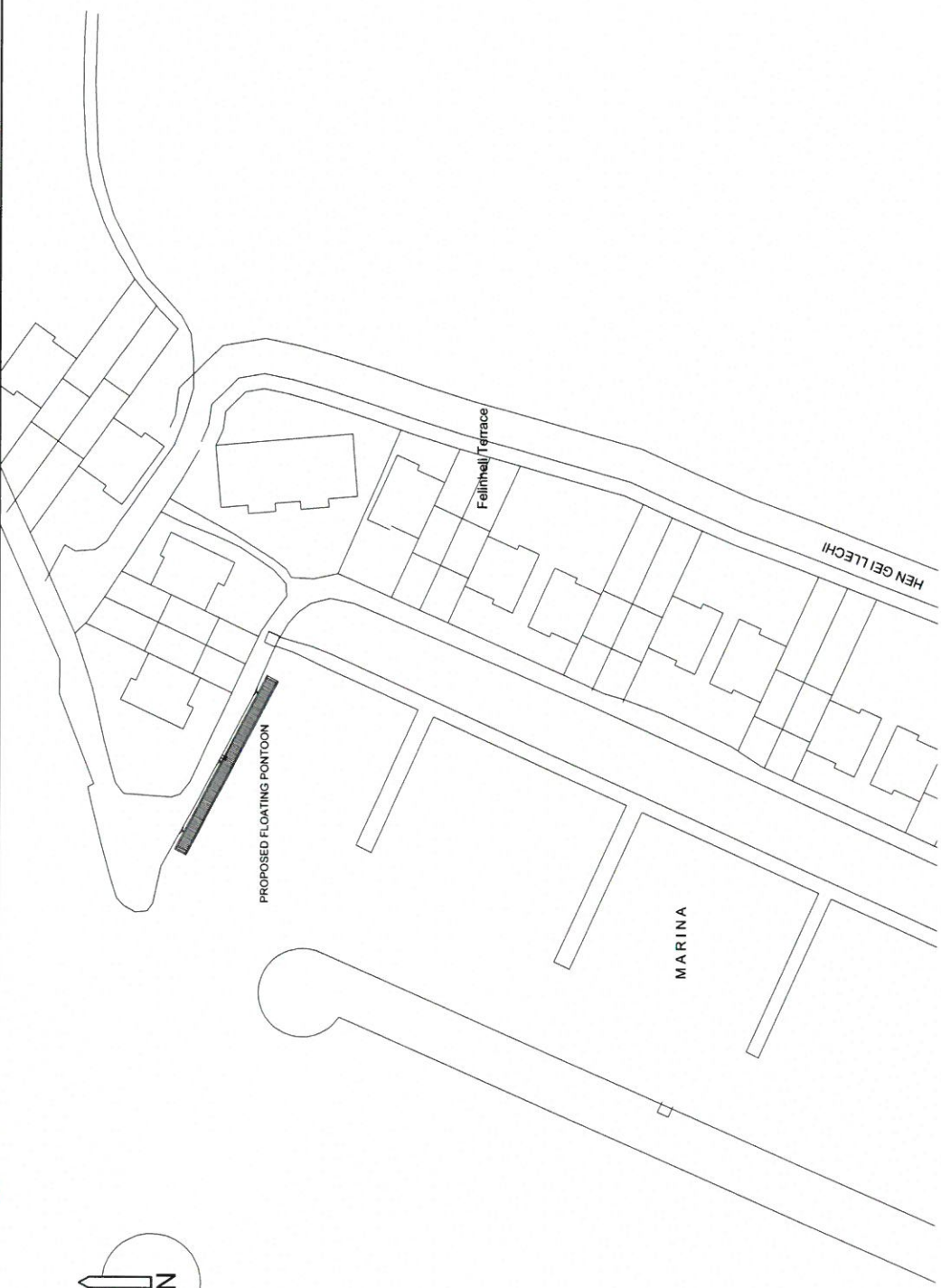
LOCATION PLAN

Client: YORK DESIGN & CONSTRUCTION
 Proposal: INSTALLATION OF FLOATING PONTON AND ACCESS LADDER
 Location: MARINA AT Y FELINHELI GWYNEDD
 Date: 28 JULY 2015
 Scale: 1:2500
 Drawing Number: Y.1341 / 2

This Plan includes the following Licensed Data: OS MasterMap Black and White PDF Location Plan by the Ordnance Survey National Geographic Database and incorporating surveyed revision available at the date of production. Reproduction in whole or in part is prohibited without the prior permission of Ordnance Survey. The representation of a road, track or path is no evidence of a right of way. The representation of features, as lines is no evidence of a property boundary. © Crown copyright and database rights, 2015. Ordnance Survey 0100031673

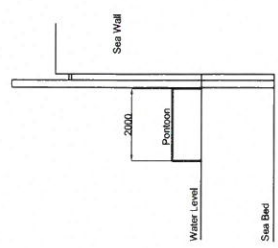


Scale: 1:2500, paper size: A4

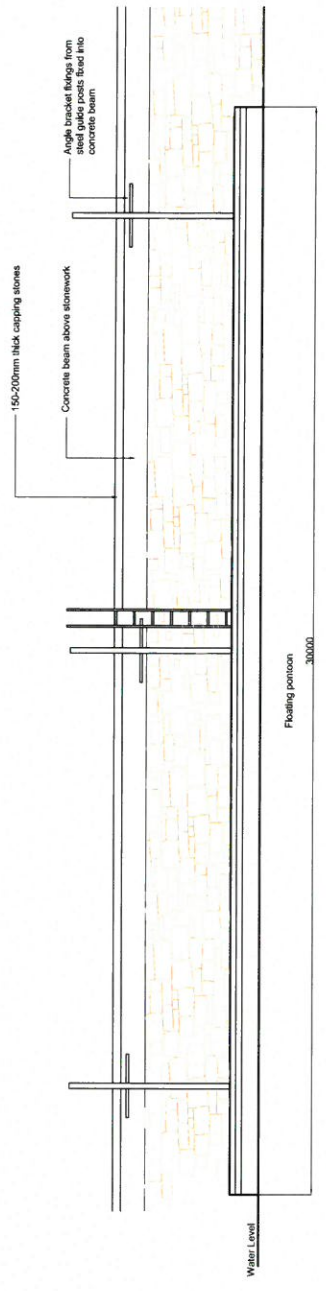


SITE PLAN

- MATERIALS:**
- LADDER:**
40mm tubular steel - galvanized.
 - GUIDE POSTS AND FIXINGS:**
Galvanized steel.
 - PONTOON:**
Timber non-slip decking on hollow steel flotation compartments.



SECTION



FRONT ELEVATION



PLANSCAPE
ARCHITECTURAL & LANDSCAPE ARCHITECTURE

YORK DESIGN & CONSTRUCTION LTD
11, 12 & 13, THE STATION, 48, BRISTOL, AVON, BS1 1BB, UK
0117 925 1000

Project: Floating Pontoon with Access Ladder
Client: Y Fellinelli, Coyneed, LLC, 4/11

Date: 23 JULY 2015
Scale: 1:100

Y.1341 / 1