

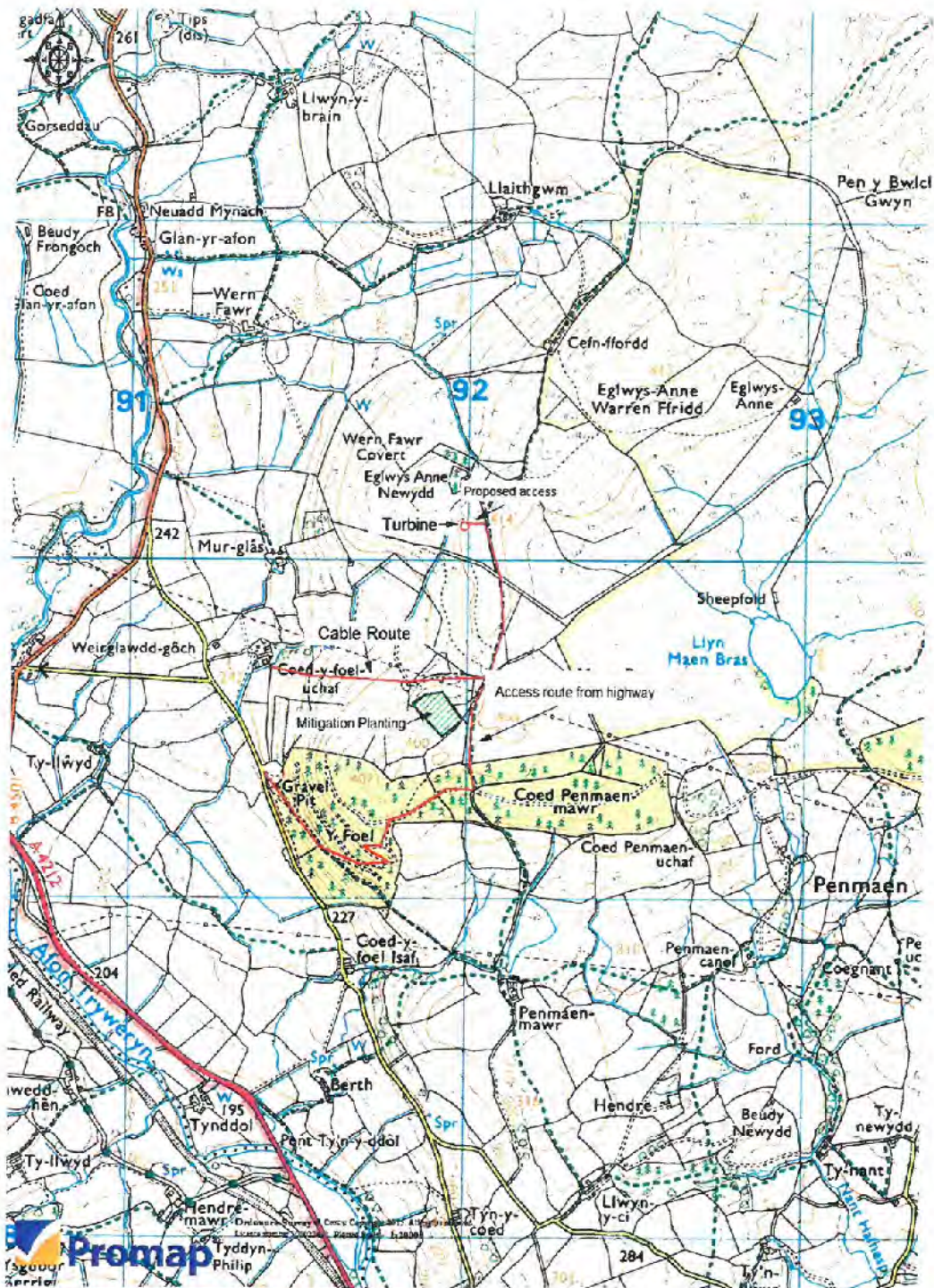
Rhif y Cais / Application Number : C15-0517-04-LL

Cynllun lleoliad ar gyfer adnabod y safle yn unig. Dim i raddfa.
Location Plan for identification purposes only. Not to scale.



Atgynhyrchir y map hwn o Ddwyded yr Ordnance Survey
gyda chaniatâd yr Ordnance Survey
ar ran Rheolwr Llyfrau E. Mawrddyn.
© Hawlfreint y Goron.
Mae atgynhyrchu heb ganiatâd yn torri
hawlffreint y Goron a gall hyn arwain at eiddoedd neu achosau sifil.
Cynllun Gwynedd - 100023357 - 2006

This map is reproduced from Ordnance Survey material
with the permission of Ordnance Survey
on behalf of the Controller of Her Majesty's Stationery Office
© Crown copyright.
Unauthorised reproduction infringes Crown copyright
and may lead to prosecution or civil proceedings.
Cynllun Gwynedd - 100023357 - 2006



**CYNLLUN DIWYGIEDIG
REVISED PLAN**

Derbyniwyd/Received 25/8/15
Llofnod/signatura GLE

www.rogerparry.net

mail@rogerparry.net

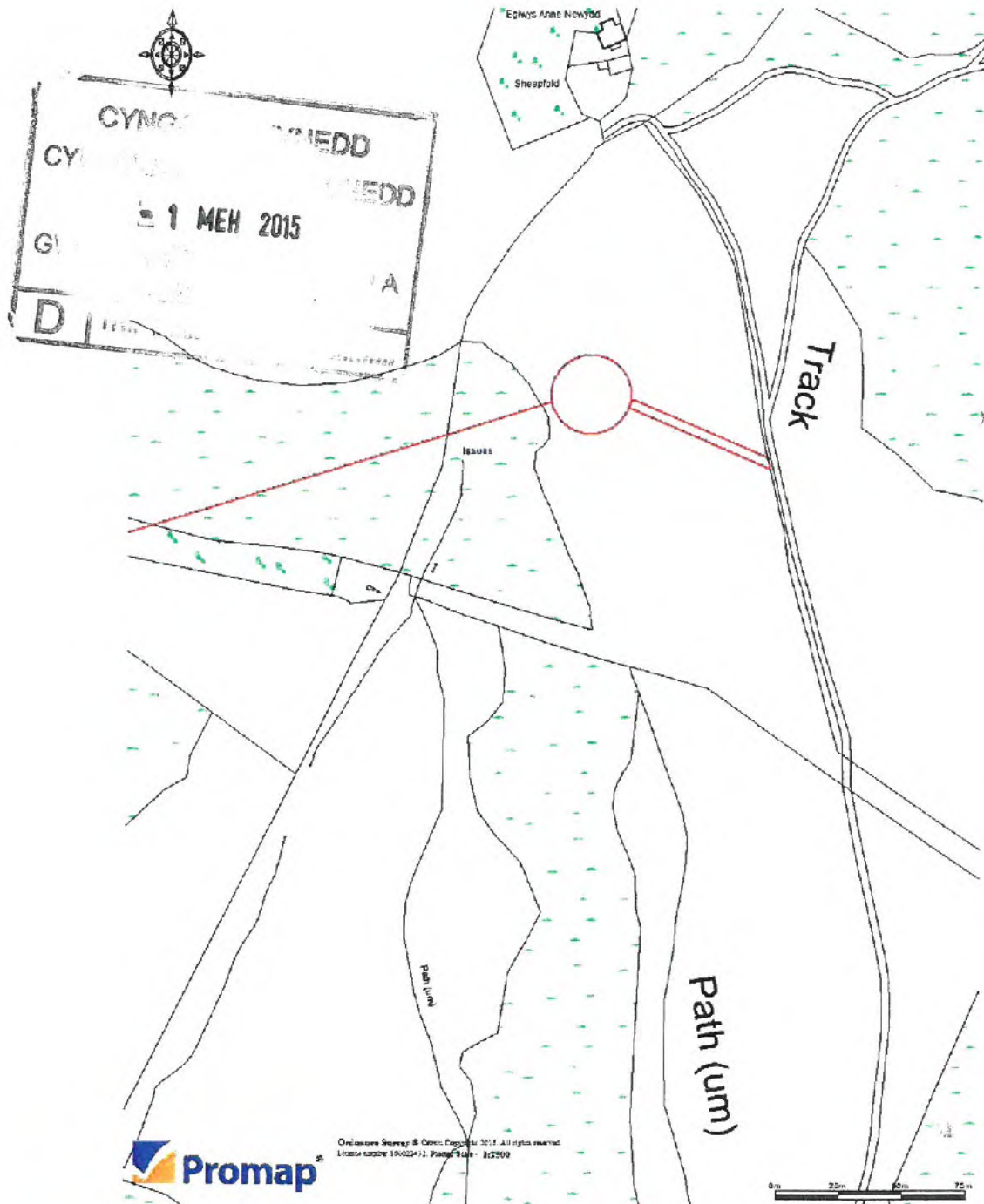
Tel: 01691 655334

Fax: 01691 657798

Roger Parry & Partners LLP
The Property Experts

JOB:	RJC/BB/Roberts/5934
CLIENT:	Mr Robin Roberts
TITLE:	Location Plan - revised
LOCATION:	Land at Coed Y Foel Uchaf
SCALE:	1:20,000
DATE:	Sep-15
DRAWING NO:	LP1
DRAWN BY:	BB

**Roger Parry
& Partners**



www.rogerparry.net

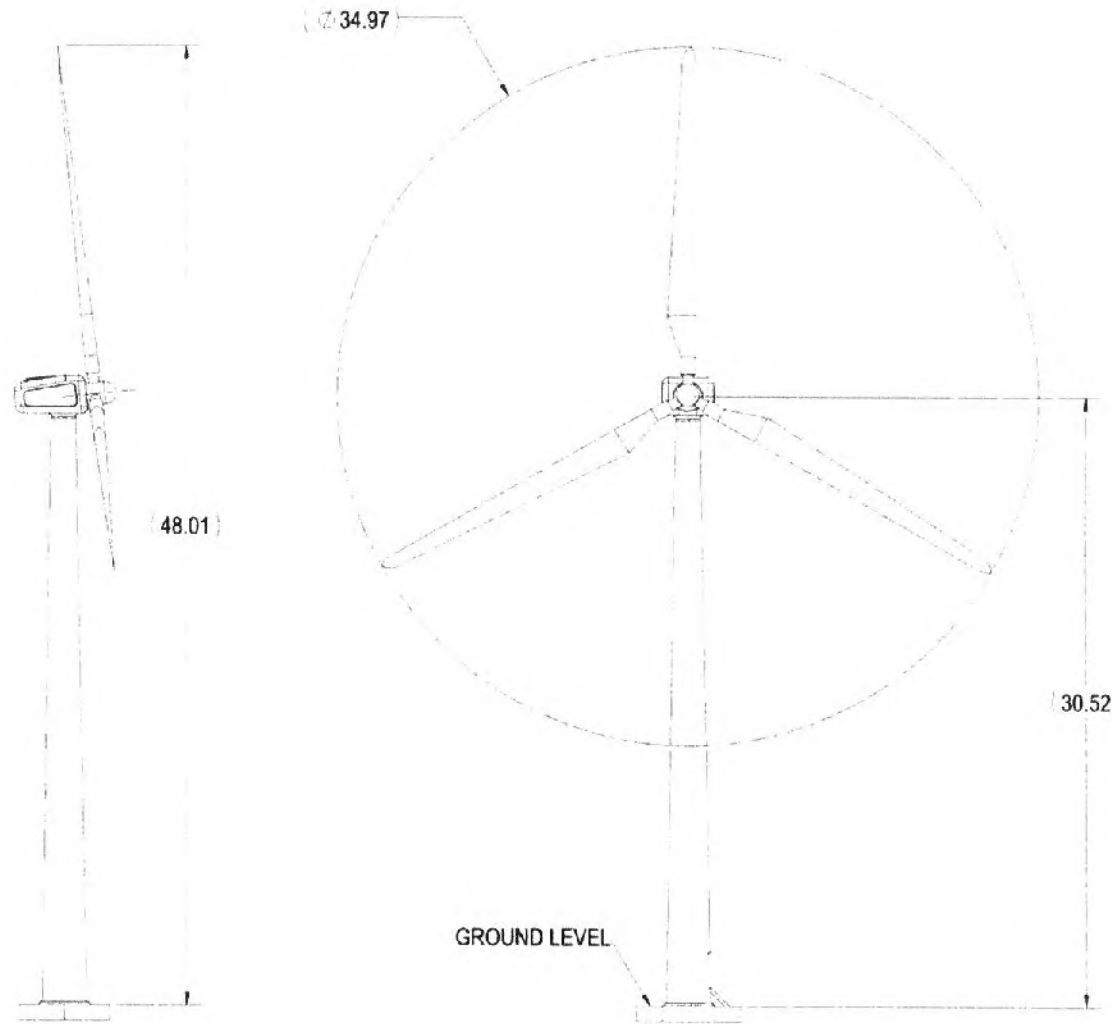
mail@rogerparry.net

Tel: 01691 655334

Fax: 01691 657798

Roger Parry & Partners LLP
The Property Experts

JOB:	RJC/BB/Roberts/5934
CLIENT:	Mr Robin Roberts
TITLE:	Site Plan
LOCATION:	Land at Coed Y Foel Uchaf
SCALE:	1:2500
DATE:	Jun-15
DRAWING NO:	SP1
DRAWN BY:	BB




DO NOT SCALE DRAWING
 UNLESS OTHERWISE SPECIFIED
 • ALL DIMENSIONS ARE IN METERS.
 • DIMENSIONING AND TOLERANCING AS PER ASME Y14.5M-1994
 • DIMENSIONAL LIMITS APPLY AFTER FINISH
 MATERIAL _____
 SCALE
 1:250




NOTE:
 DIMENSIONS APPROXIMATE AND PROVIDED FOR PLANNING
 PURPOSE ONLY.

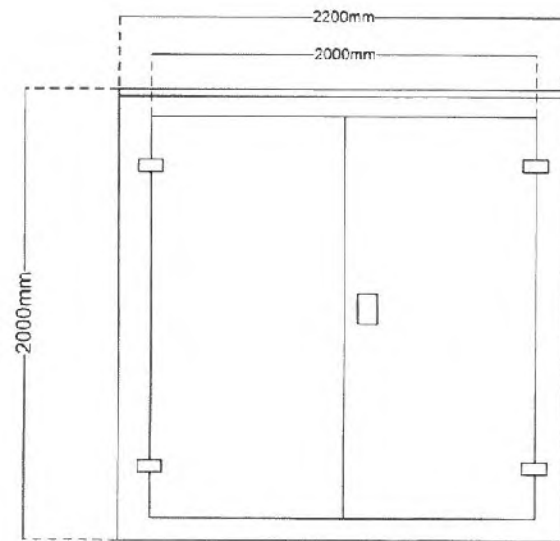
REV	PAGE	DESCRIPTION	DATE	ASSIGNEE	ECO
1		Initial Release	25/Feb/2014	DS	2012



Ext View LH wall



Ext View RH wall



Front Elevation

Control Kiosk

NOTES

The drawing is indicative and shows an example of a control kiosk for the purposes of planning. Final materials and colour to be agreed with the local planning authority.



Date	By	Paper	Scale	Rev
NOV 2014	SW	A3	1: 20	-