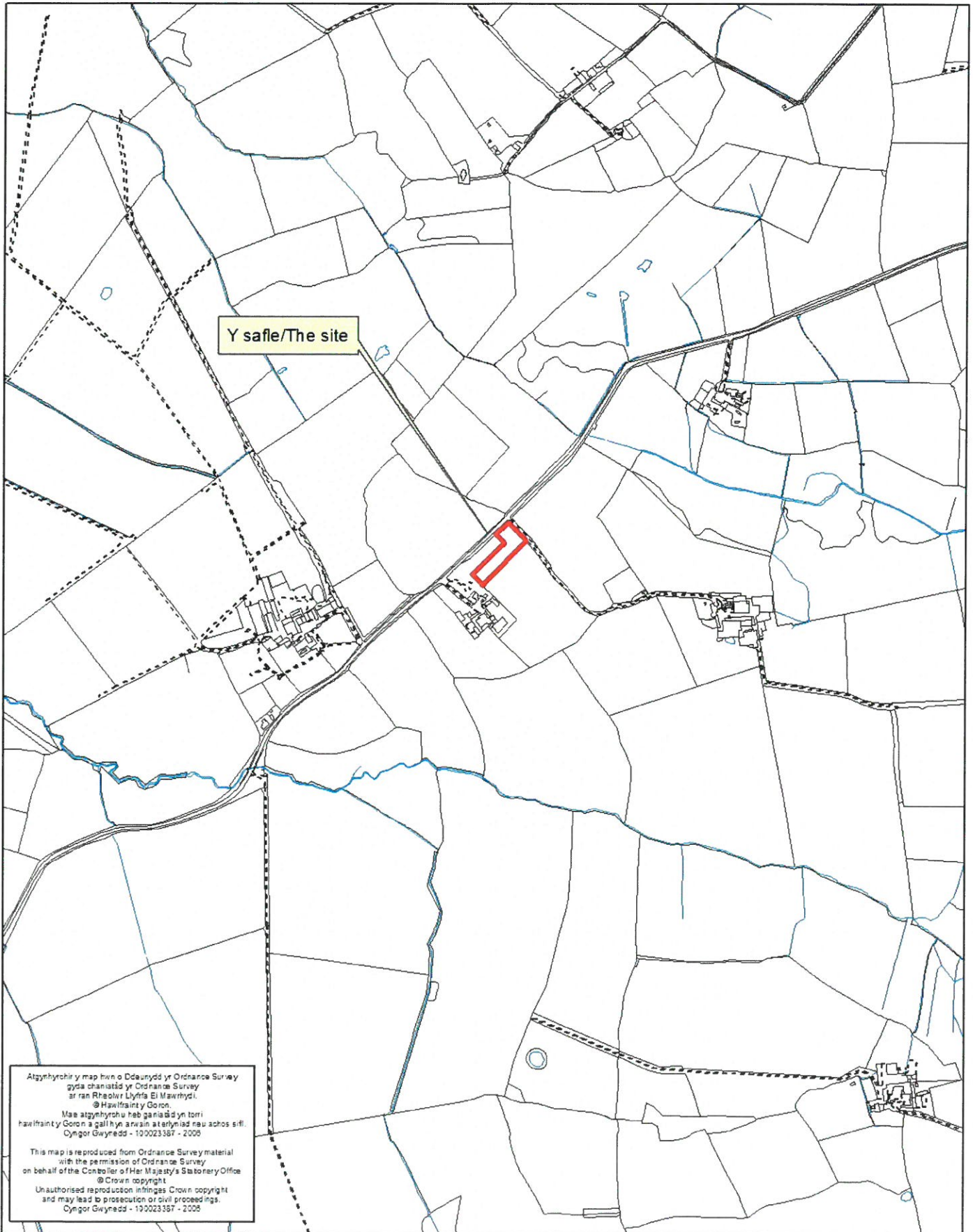
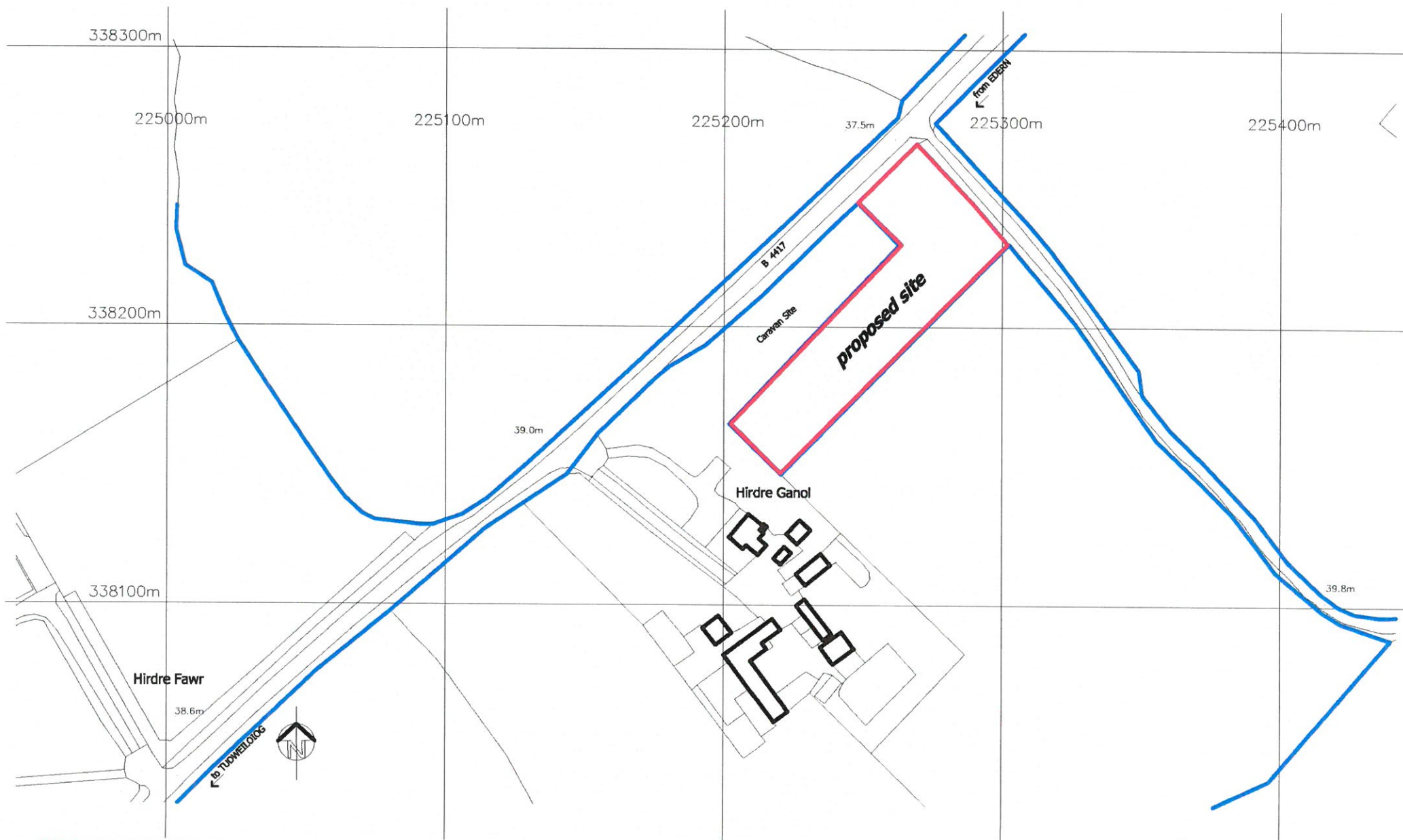


Rhif y Cais / Application Number : C17/0100/46/LL

Cynllun lleoliad ar gyfer adnabod y safle yn unig. Dim i raddfa.
Location Plan for identification purposes only. Not to scale.



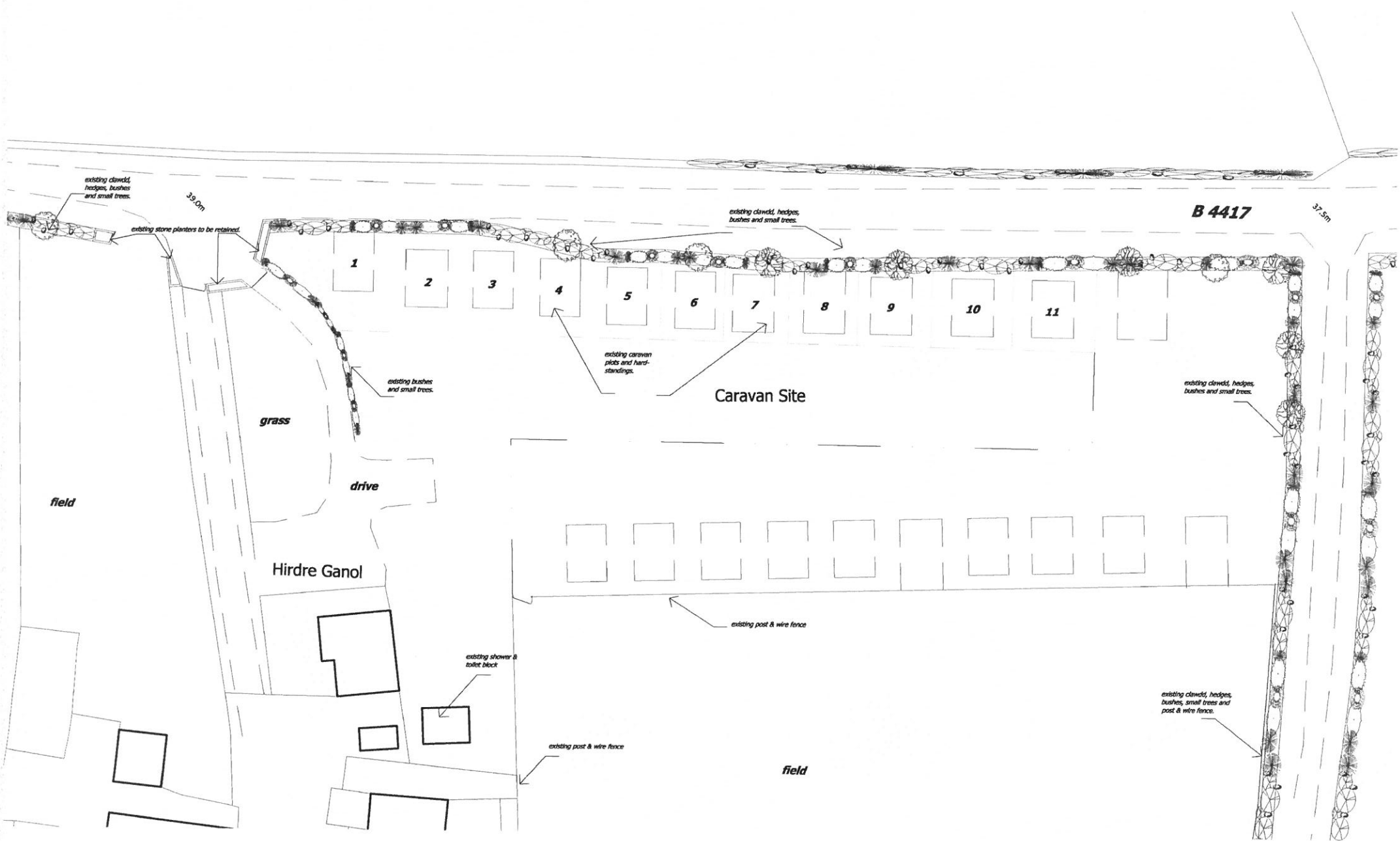


**PROPOSED EXTENSION TO EXISTING CARAVAN SITE FOR 11 ADDITIONAL UNITS at HIRDRE GANOL, EDERN, GWYNEDD LL53 8YY
for MR. ALAN JONES.**

LOCATION PLAN

scale 1 : 1250

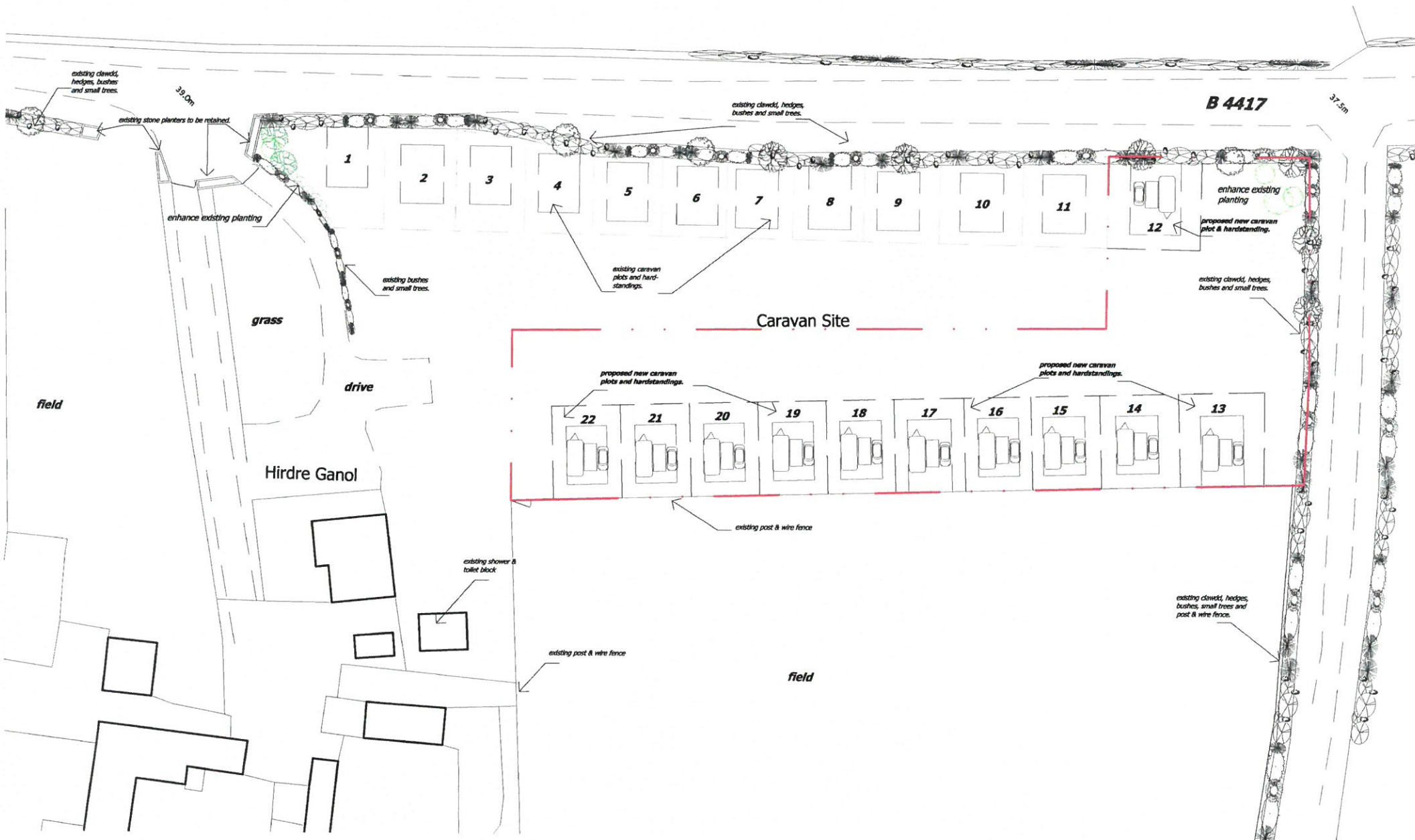
Drg No. 7217-001



PROPOSED EXTENSION TO EXISTING CARAVAN SITE FOR 11 ADDITIONAL UNITS at HIRDRE GANOL, EDERN, GWYNEDD, LL53 8YY, for MR. ALAN JONES.
 EXISTING SITE PLAN

scale 1 : 250

Drg No. 7217-002

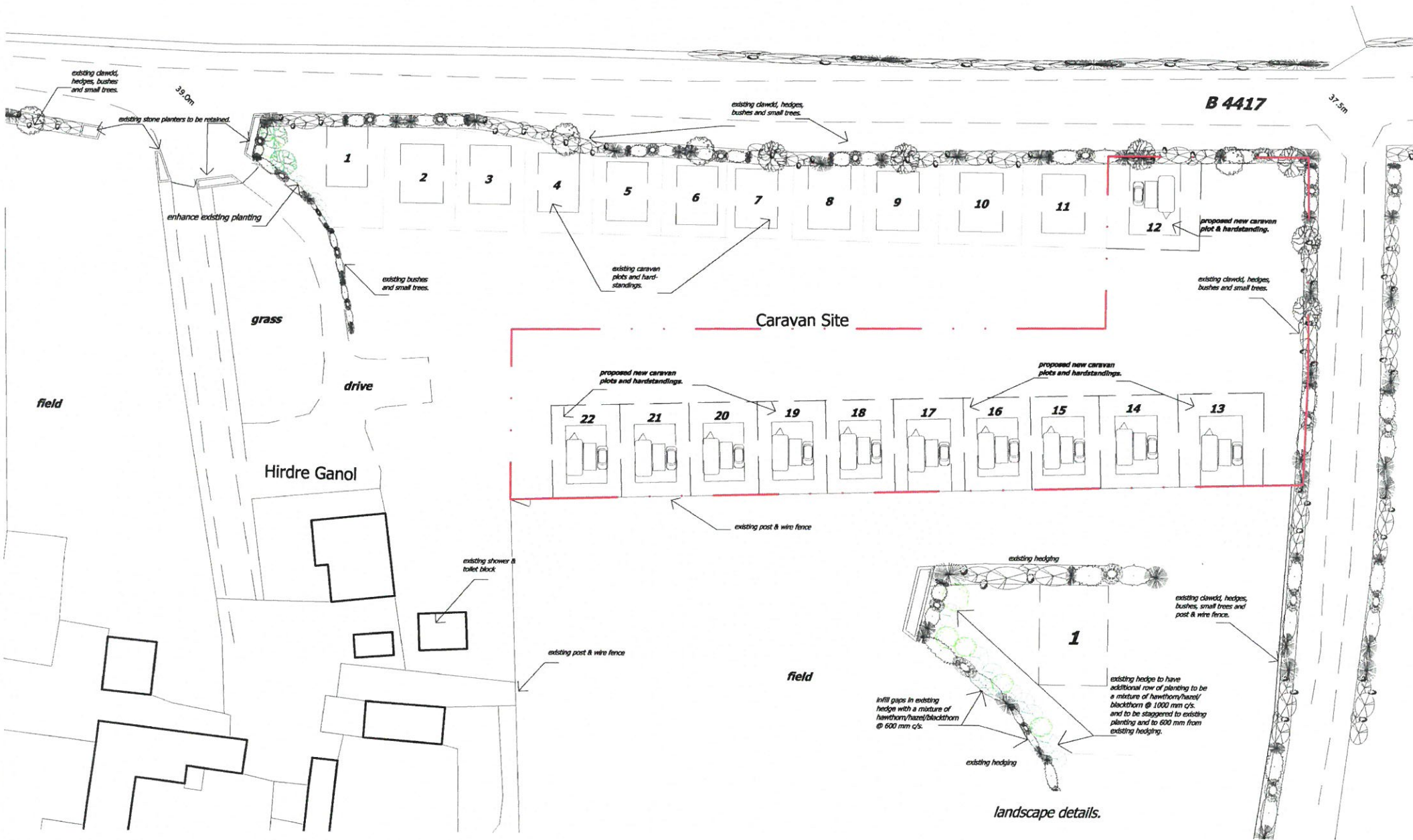


PROPOSED EXTENSION TO EXISTING CARAVAN SITE FOR 11 ADDITIONAL UNITS at HIRDRE GANOL, EDERN, GWYNEDD, LL53 8YY, for MR. ALAN JONES.

PROPOSED SITE PLAN

scale 1 : 250

Drq No. 7217-003



PROPOSED EXTENSION TO EXISTING CARAVAN SITE FOR 11 ADDITIONAL UNITS at HIRDRE GANOL, EDERN, GWYNEDD, LL53 8YY, for MR. ALAN JONES.
 PROPOSED SITE PLAN
 scale 1 : 250
 Drg No. 7217-003-A